



Your guide to



# GETTING AROUND

# PERTH



Transperth



Public Transport  
Authority


Published June 2023

**WELCOME TO**

# PERTH



Transperth is Perth's public transport network. Bringing our city's greatest attractions within easy reach, while going easy on your wallet. With the handy information in this guide, you'll be ready to explore every corner of Perth by bus, train and ferry.



## JOURNEY PLANNING

Before you head out for the day, use the JourneyPlanner feature on the Transperth website or app. The Journey Planner will provide you with useful details like what service you'll need to take and how much it will cost.

To plan your journey, all you need to do is enter your location, destination and your travel times.

### Transperth App

If you are travelling around the Perth metropolitan area, we recommend downloading our free Transperth app onto your phone.

With the app, you can:

- Find the next services from any bus stop, train station or jetty
- Plan your journey and view it on a map
- Track your bus, train or ferry in real-time
- Save your favourite journeys for quick access to timetable information
- View service disruptions and fare information.

Your journey results will then appear, offering options by bus, train and ferry. You also have the option to customise your journey to suit your needs by adjusting the walking speed, distance and maximum number of connections.

### Staying Safe

Public transport in Perth is very safe. If you ever find yourself in need of assistance, please speak to the nearest available staff member or press the emergency buttons located on board all train services and around our bus and train stations.



#### TRAVEL TIP

Providing it's safe to do so, you can get off a bus anywhere along the Transperth bus routes after 7pm. Just ask the bus driver!



#### Need assistance?

If you require specific assistance at a train station, please call 1800 800 022 at least one hour before you intend to travel.



## TICKETING

When travelling with Transperth, you have the option to buy a cash ticket or use a SmartRider card. The Transperth network is integrated, so both options may be used across all train, bus and ferry services.



### TRAVEL TIP

We have a two-zone fare cap which means you can travel on the Transperth network, up to nine zones, for no more than a two-zone fare.

### SmartRiders

A SmartRider is the cheapest and most convenient way to travel with Transperth, giving you a 10% discount on the cash fare. You can buy a reusable SmartRider at any Transperth InfoCentre, or from one of the many Retail Sales Outlets across Perth.

A Standard SmartRider costs \$20 and comes loaded with a \$10 travel balance.

### Cash Tickets

Cash tickets can be purchased from ticket machines at train stations, ferry jetties and from bus drivers. DayRider\* and FamilyRider\* tickets are also available and allow for a full day of travel at a reduced cost.

Visit the Transperth website for details.

\*Terms and conditions apply.



### Transperth InfoCentres

For over-the-counter service and information, you can visit InfoCentres at the following locations:

- Airport Central Station
- Elizabeth Quay Bus Station
- Perth Busport
- Perth Station
- Perth Underground Station

## TRAVEL FREE



Perth City has a Free Transit Zone (FTZ) for buses and a SmartRider FTZ for trains.

### Bus

The FTZ logo on bus stops identifies the boundaries of the zone. To travel free without a ticket, you must start and finish your journey within the zone.

### Trains


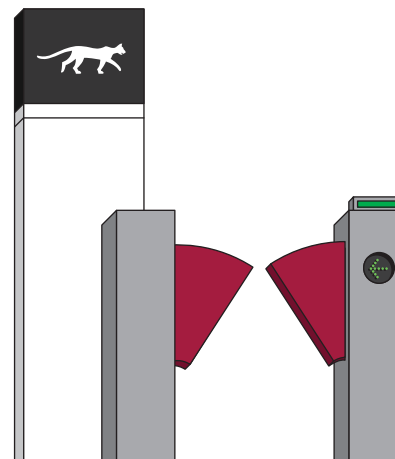
To travel free on trains you must tag on using a SmartRider, finish your journey within the zone and tag off in the normal way. The boundaries of the FTZ are City West Station, Elizabeth Quay Station and Claisebrook Station.

### CAT Bus

Central Area Transit (CAT) buses are a great way to save on transport while exploring the city. These buses are free and operate every five to 15 minutes depending on the route, time of day and day of the week. Details of operating times are available online, or at all CAT stops. You may get on and off our Red, Green, Blue, Yellow and Purple CAT buses as often as you like without paying a fare.

### Ferry

Transperth ferry services travel across the Swan River between Elizabeth Quay and Mends Street, South Perth in around 10 minutes



# High Frequency Bus Corridors

## Within the Free Transit Zone

### Legend

- High Frequency Bus Network

Fitzgerald Street Services

Kings Park Road Services

Train Transfer
- Beaufort Street Services

Guildford Road Services

Mounts Bay Road Services

Train Station
- Cambridge Street Services


Causeway Services

South Perth Services

Bus Station
- Ferry Terminal

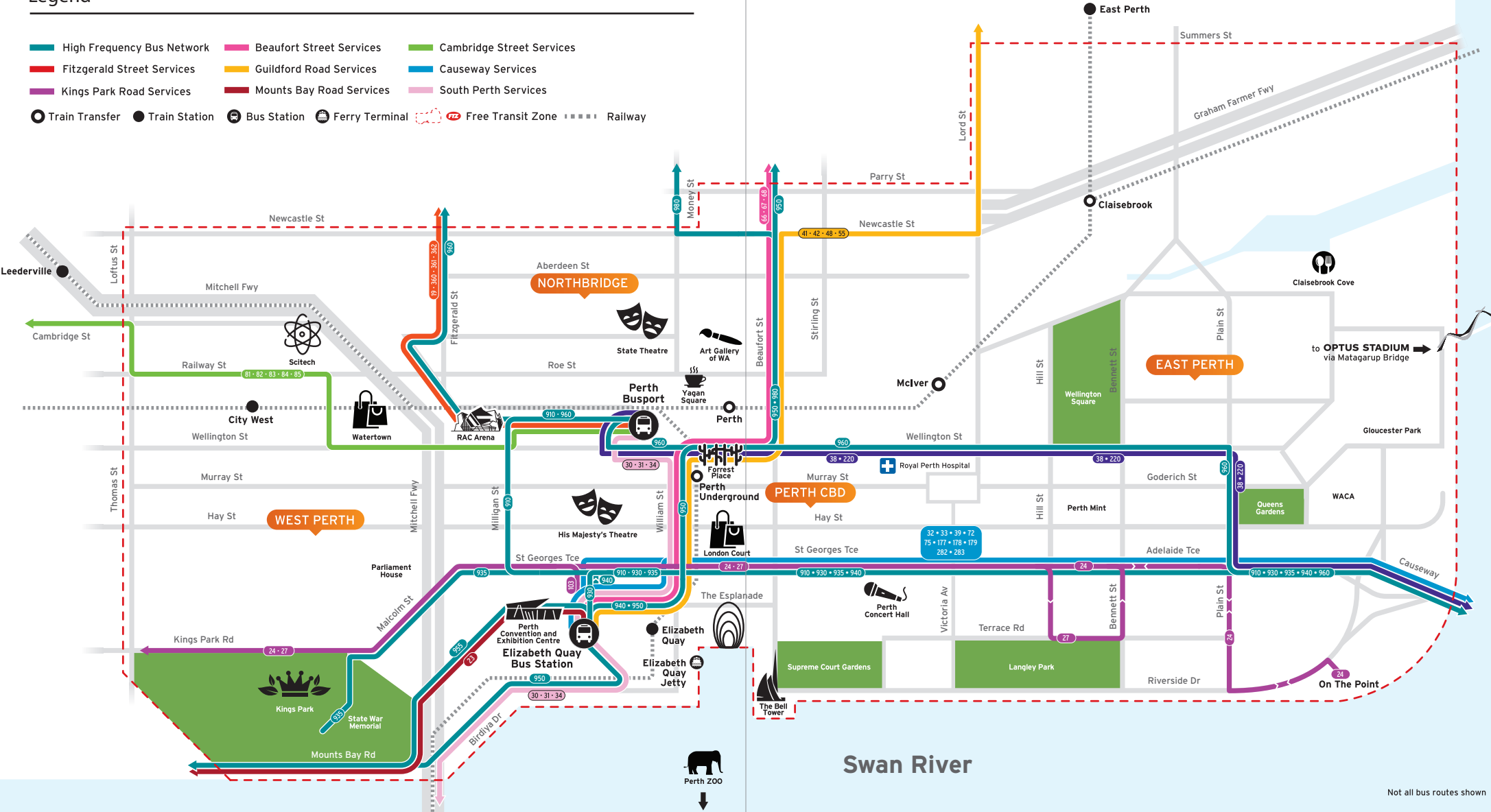
Free Transit Zone

Railway



**TRAVEL TIP**

Look out for the FTZ logo at bus stops to see determine whether you are within the Free Transit Zone.



Not all bus routes shown

# Perth CBD CAT Route Map



## TRAVEL TIP

Many events in Perth include Transperth travel to the venue, so check your ticket before you go.

## Legend

- Blue CAT Route
- Green CAT Route
- Purple CAT Route
- Red CAT Route
- Yellow CAT Route
- Train Station
- Ferry Terminal
- Bus Station
- CAT Stops
- Yellow CAT Stops only
- Hospital
- Free Transit Zone
- CAT services that operate outside the Free Transit Zone are free




Please do not eat, drink or smoke on any Transperth services. Smoking cigarettes or e-cigarettes of any kind are also prohibited throughout our stations.



## TRAVELLING TO AND FROM

### Perth Airport



The Airport Line operates from Claremont to High Wycombe via Perth Station, allowing for easy bus and train connections in the CBD and a fast connection to Perth Airport.

Airport Line trains operate every 12 minutes in peak, every 15 minutes during the day and every 30 minutes at night.

### Getting to Terminals 1 and 2

Take an Airport Line train to Airport Central Station which is connected to T1 and T2 via a Skybridge.

### Getting to Terminals 3 and 4

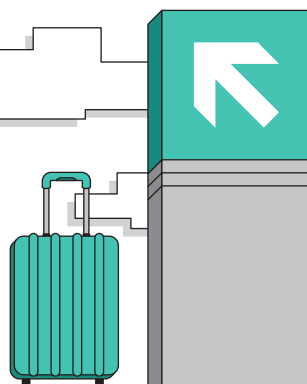
Take an Airport Line train to Redcliffe Station and transfer to bus Route 292.

Redcliffe Station is just 15 minutes from the CBD and a three-minute bus trip from T3 and T4. Route 292 operates every 12 minutes during peak and every 15 minutes off-peak and weekends.



#### TRAVEL TIP

There is no surcharge to get to the Perth Airport. You can travel to the airport from anywhere on the network for the cost of a two-zone fare.



## PLANNING ON DRIVING IN WA?

If you are visiting from overseas, you will need to check that your license is valid before driving. Learn more about using your overseas driver's license in WA at: [transport.wa.gov.au/licensing](https://transport.wa.gov.au/licensing)

The road rules in WA may also be different to what you're used to. Ensure that your roads trips are safe and enjoyable by reading the *Guide to Driving on WA Roads* available at: [wa.gov.au/rsc](https://wa.gov.au/rsc)

### Travel Map

WA is a huge place with many unique locations to explore. The Main Roads interactive travel map can help you make the most of your experience and navigate with ease.

Use this interactive map to find rest areas, live alerts, and up-to-date road closure information so that you can take a break if you're feeling tired, as well as any incidents, road works, events, detours and alerts along your journey.

The travel map can be found on the Main Roads website: [travelmap.mainroads.wa.gov.au](https://travelmap.mainroads.wa.gov.au)

### Animal Alert

Please note that many rural highways in WA are unfenced, so you may come across farm animals and wildlife on the road. While these encounters can be exciting, they can pose a risk to you and your passengers, so it's important that you learn how to manage the risk before you set off.







# EXPLORING THE CITY

There's lots to see and do in Australia's sunniest capital city. Here's how to access some of the best attractions Perth has to offer, from beautiful beaches and botanical gardens to the Perth Cultural Centre's bustling arts, culture and dining experiences.

## Kings Park


Explore the unique bushland of one of the largest inner-city parks in the world.


-  Route 935 from St Georges Tce
-  Free Blue CAT



## Hillarys Boat Harbour & AQWA

Venture north of the city, grab a bite to eat and check the interesting marine life at AQWA.

-  Route 423 from Warwick Station, located on the Joondalup Line



## Scarborough Beach

Go for a dip in the crystal blue waters of one of Perth's most popular beaches.

-  Route 990 from Perth Busport



## Cottesloe Beach





Kick back on a beautiful white-sand beach perfect for swimming, snorkelling and surfing.

-  Catch the Fremantle Line to Cottesloe Station



## Elizabeth Quay



Relax, dine and play where the city meets the Swan River.

-  Train to Elizabeth Quay Station
-  Free Blue CAT
-  Bus to Elizabeth Quay Bus Station
-  Catch ferry from Mends St, South Perth to Elizabeth Quay Jetty



## Perth Cultural Centre & Art Gallery of WA


Check out where the arts, culture and community come together in the heart of the city.

-  Free Blue CAT
-  Route 950



## Fremantle



Head to Fremantle and check out the Fremantle Markets, Fremantle Fishing Boat Harbour and Fremantle Prison.

-  Train to Fremantle Station from Perth Station Platform 7



## Mandurah

Head to the city south of Perth known for spectacular waterways, abundant wildlife and pristine beaches.

-  Train to Mandurah Station
-  Route 588 and 589 from Mandurah Station



### Perth Zoo

Visit animals from all around the world in South Perth.



Route 30 or 31 from Elizabeth Quay Bus Station or Perth Busport



Ferry from Elizabeth Quay to Mends St Jetty in South Perth



### Rottneest Island

Take a trip to this offshore island to meet a quokka and enjoy pristine beaches.



Ferry services depart Barrack Square and B Shed in Fremantle.



If leaving from B Shed, take a train to Fremantle Station



If leaving from Barrack Square, take a train to Elizabeth Quay Station



### The Bell Tower & Barrack St Jetty


Relax, dine and play where the city meets the Swan River.



Train to Elizabeth Quay Station



Free Blue CAT



### Yagan Square

Have a bite to eat at the central hub that connects Northbridge and the CBD.



Train to Perth Underground or Perth Station



Bus to Perth Busport



### Optus Stadium


Visit the Stadium parklands any time of year and enjoy playgrounds, restaurants and picnic facilities. You can even take a behind-the-scenes tour of the state-of-the-art Stadium.



Train to Stadium Station on weekends and public holidays only.



Free Red CAT to Matagarup Bridge



### Café Strips

Kick back with a coffee and cake at one of Perth's popular café strips in Leederville, Mount Lawley, Claremont or Subiaco.



#### **Leederville**

Train to Leederville Station



#### **Mount Lawley**

Route 950 from Elizabeth Quay Bus Station



#### **Claremont**

Train to Claremont Station



#### **Subiaco**

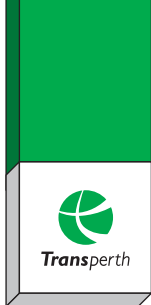
Train to Subiaco Station



Venturing outside of the city? Sit back, relax and let Transwa show you around! Transwa connects more than 240 destinations around WA with state-of-the-art coaches and trains offering a comfortable and convenient alternative to the car. Discounts are available for families, seniors, WA Pensioners, WA Health Care cardholders, WA full-time students, backpackers and children under 16 years of age.

Visit [transwa.wa.gov.au](https://transwa.wa.gov.au) for more information.





### **Visit us online**

[transperth.wa.gov.au](http://transperth.wa.gov.au)

### **Get the app**

Download our free Transperth app on Android or iOS.

### **Call us**

Transperth InfoLine: 13 62 13 (TIS 13 14 50)

Hearing or speech impaired?

Call via NRS on 133 677

### **Visit an InfoCentre**

Airport Centre Station

Elizabeth Quay Bus Station

Perth Busport

Perth Station

Perth Underground Station

Photographs courtesy of Tourism Western Australia,  
Perth Zoo (Giraffe image) and Spool Photography (Hillarys  
Boat Harbour image).