

Figure 3. Real Property Map of Generating Site and Interconnection Facilities

Heritage Wind Project

Town of Barre, Orleans County,
New York

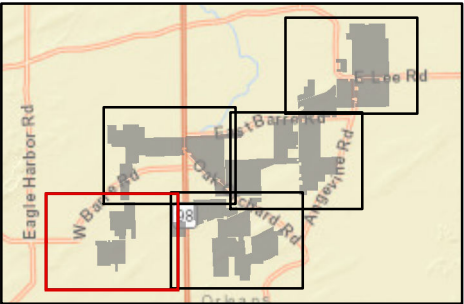
**Permit Modification
Matter No. 21-00026**

NYSORPS Classification

- Agricultural
- Residential
- Vacant Land
- Public Services
- Parcel Boundary

Proposed Layout

- Wind Turbine
- Performance Tower
- Access Road
- Collection Line
- HDD Bore
- Laydown Yard
- Facility Site



Sheet 1 of 5



0 250 500 1,000
Feet

Prepared July 20, 2022
Basemap: Esri "USGS Topo" map service

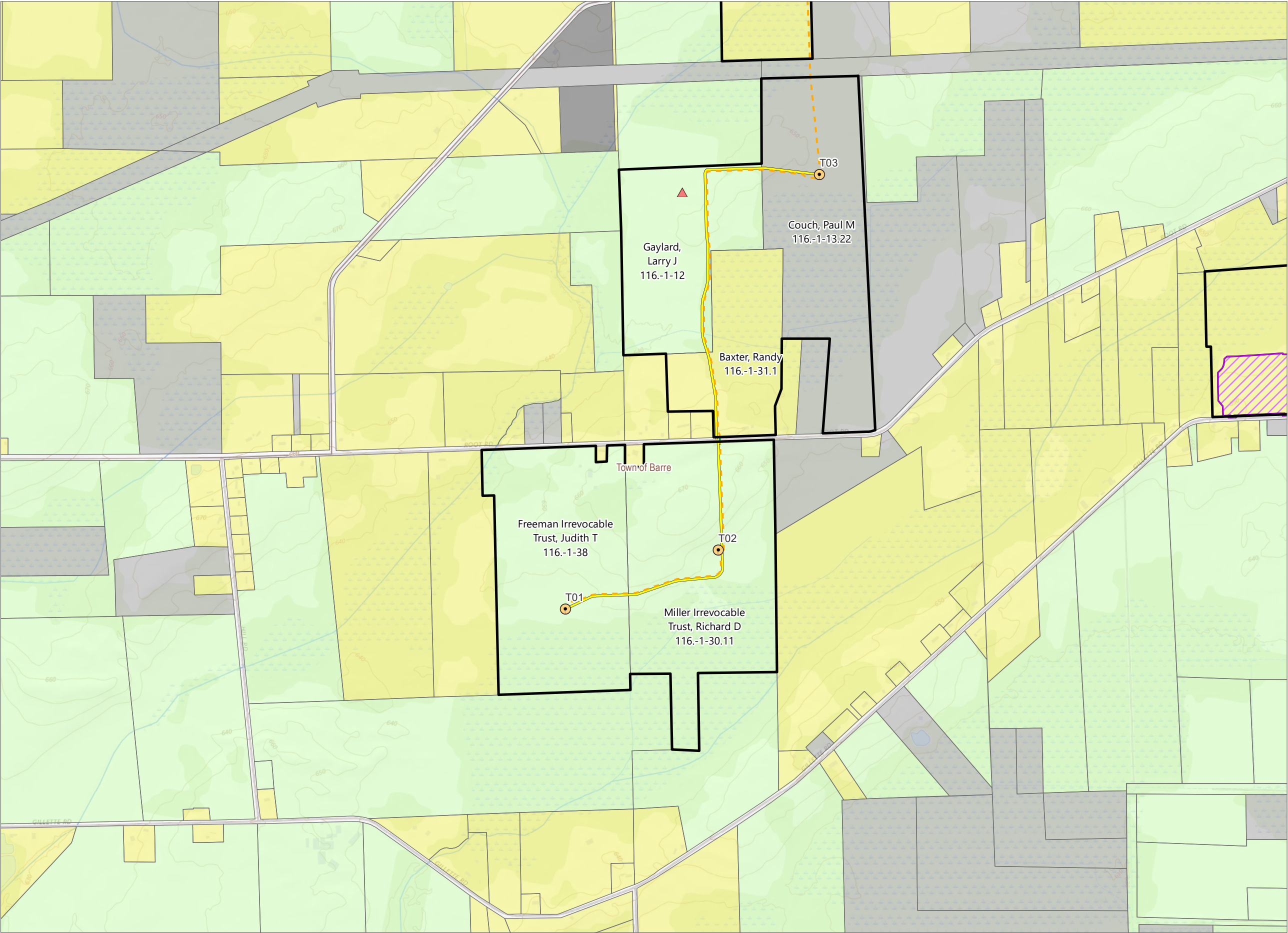


Figure 3. Real Property Map of Generating Site and Interconnection Facilities

Heritage Wind Project

Town of Barre, Orleans County,
New York

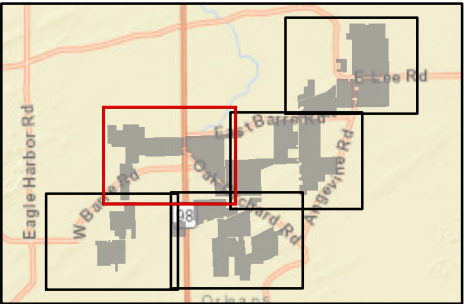
Permit Modification
Matter No. 21-00026

NYSORPS Classification

- Agricultural
- Residential
- Vacant Land
- Commercial
- Community Services
- Public Services
- Parcel Boundary

Proposed Layout

- Wind Turbine
- Met Tower
- Access Road
- Collection Line
- HDD Bore
- POI Substation
- Facility Site



Sheet 2 of 5



0 250 500 1,000
Feet

Prepared July 20, 2022
Basemap: Esri "USGS Topo" map service

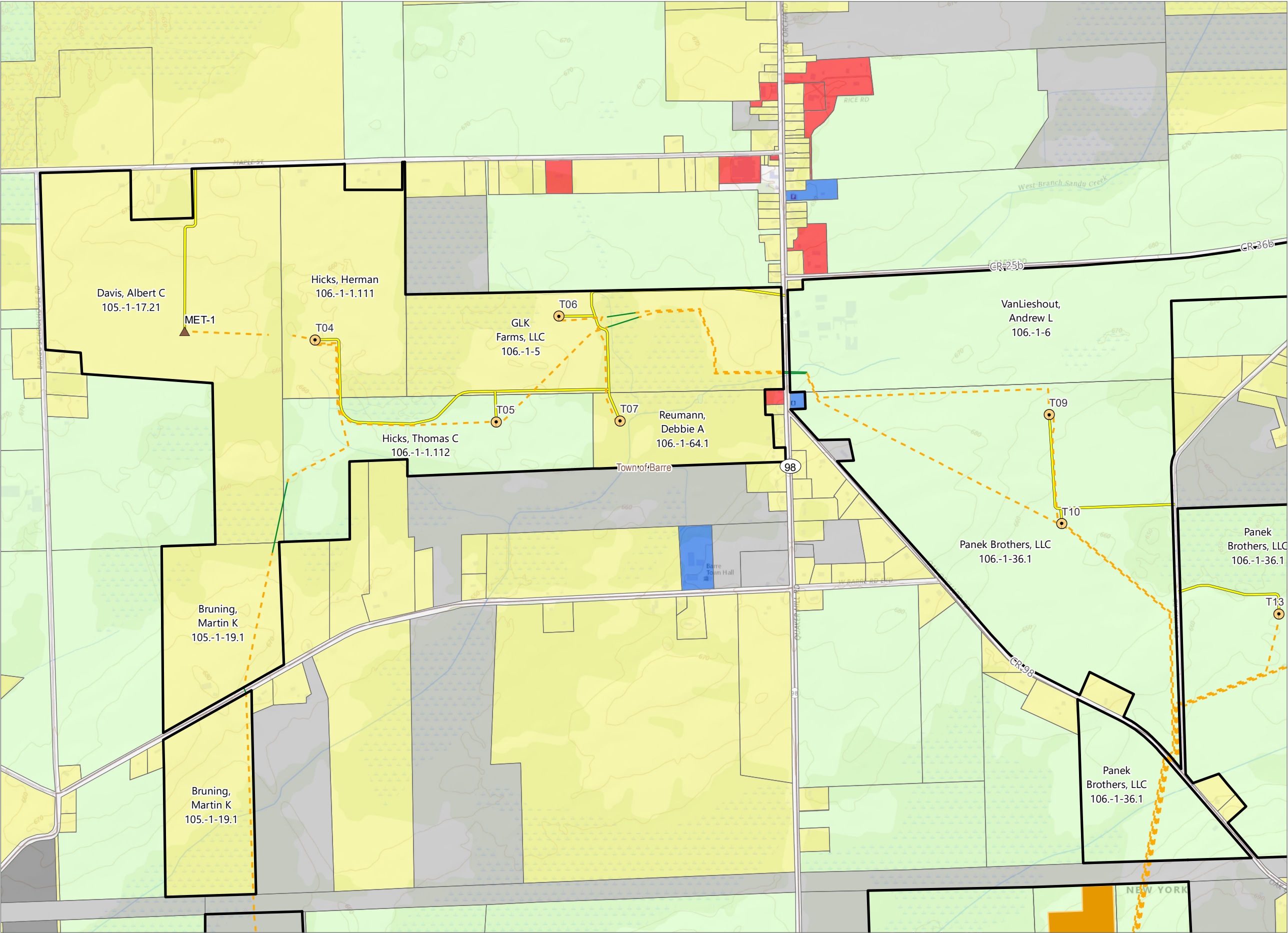
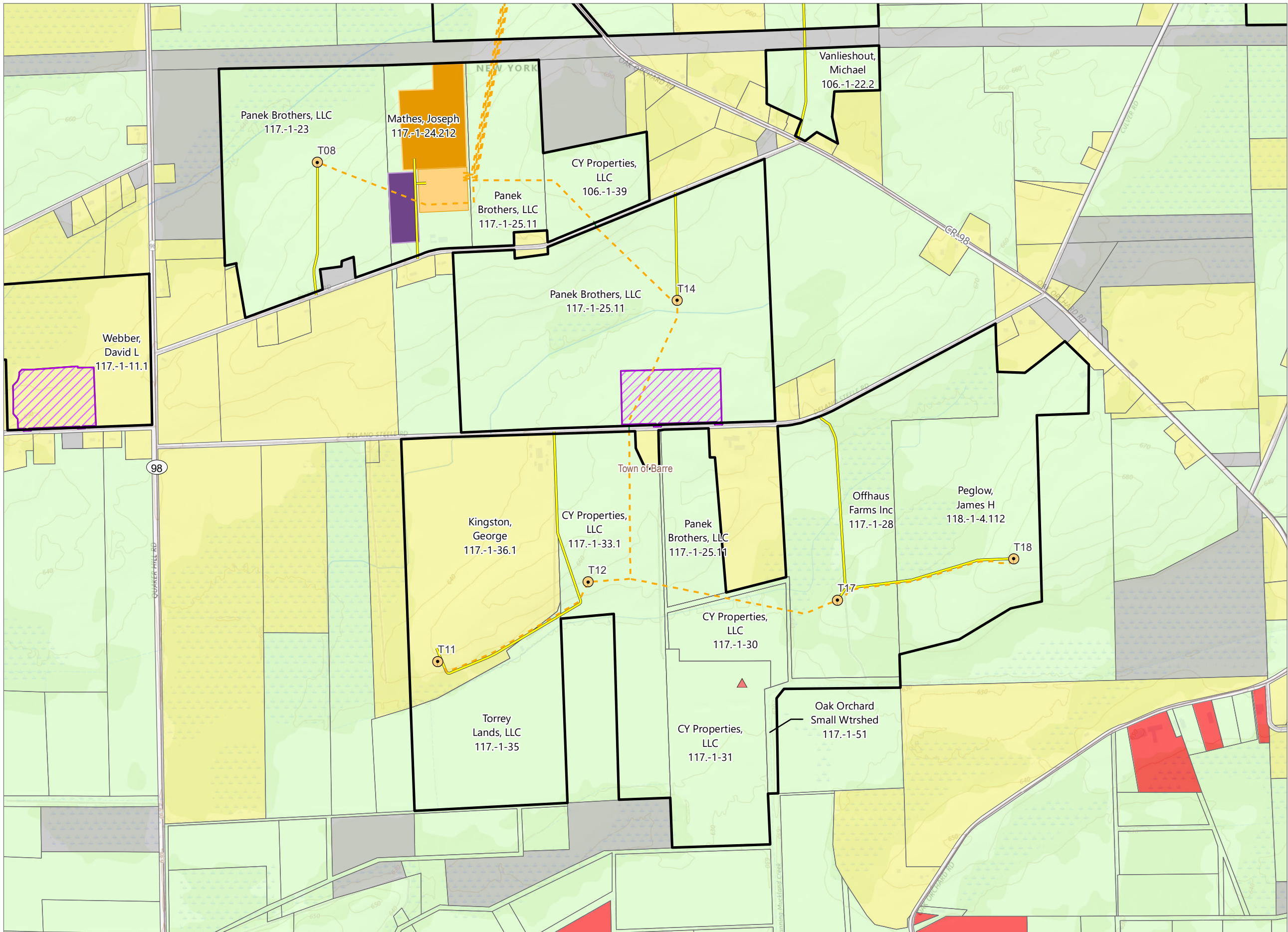


Figure 3. Real Property Map of Generating Site and Interconnection Facilities



Heritage Wind Project

Town of Barre, Orleans County,
New York

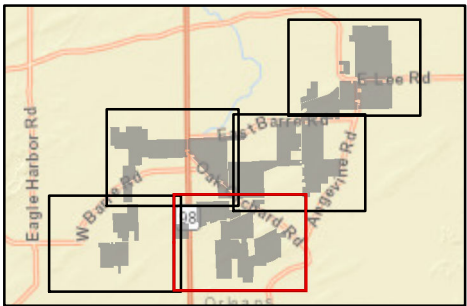
**Permit Modification
Matter No. 21-00026**

NYSORPS Classification

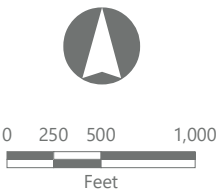
- Agricultural
- Residential
- Vacant Land
- Commercial
- Parcel Boundary

Proposed Layout

- Wind Turbine
- Performance Tower
- Access Road
- Collection Line
- HDD Bore
- POI Substation
- Collection Substation
- O&M Facility
- Laydown Yard
- Facility Site

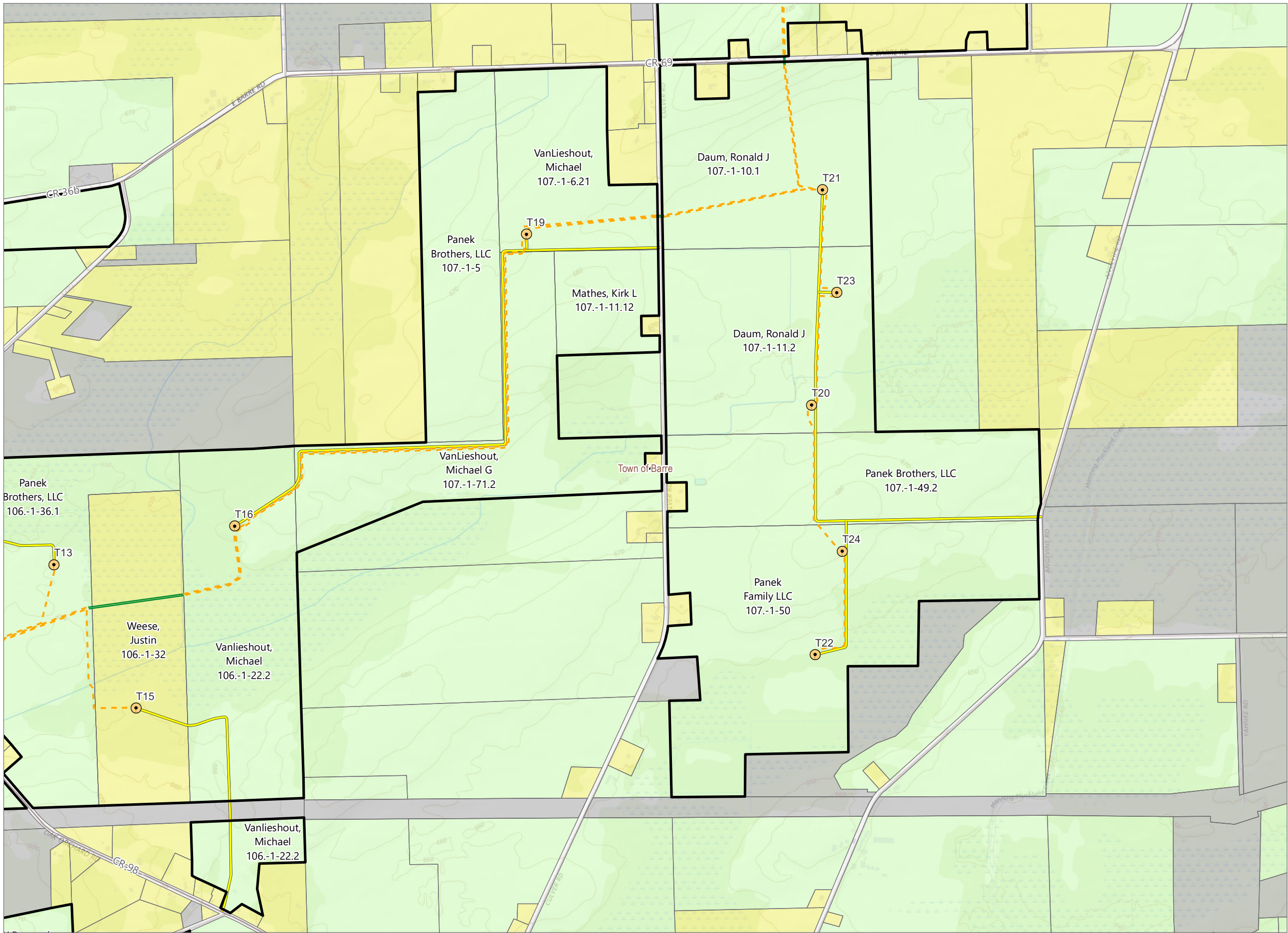


Sheet 3 of 5



Prepared July 20, 2022
Basemap: Esri "USGS Topo" map service

Figure 3. Real Property Map of Generating Site and Interconnection Facilities



Heritage Wind Project

Town of Barre, Orleans County,
New York

Permit Modification
Matter No. 21-00026

NYSORPS Classification

- Agricultural
- Residential
- Vacant Land

Parcel Boundary

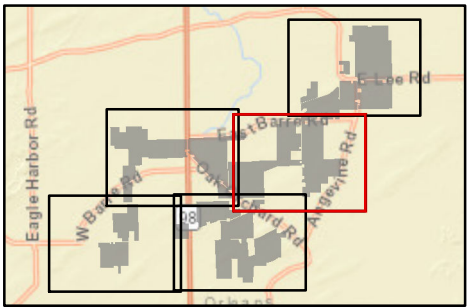
Wind Turbine

Access Road

Collection Line

HDD Bore

Facility Site



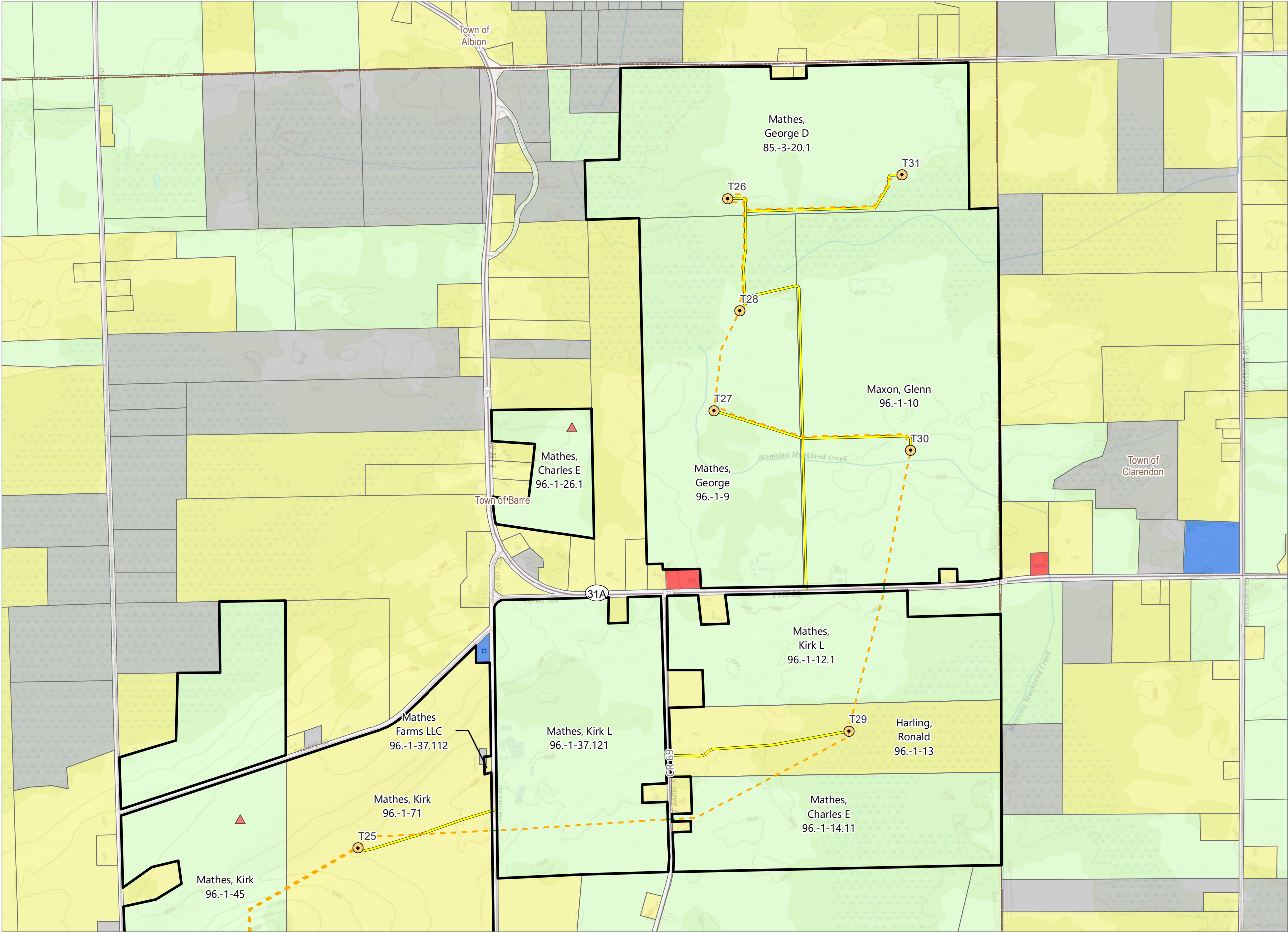
Sheet 4 of 5



0 250 500 1,000
Feet

Prepared July 20, 2022
Basemap: Esri "USGS Topo" map service

Figure 3. Real Property Map of Generating Site and Interconnection Facilities

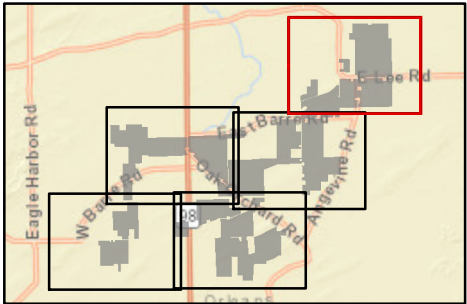


Heritage Wind Project

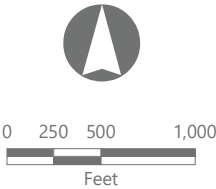
Town of Barre, Orleans County,
New York

Permit Modification
Matter No. 21-00026

- NYSORPS Classification
- Agricultural
 - Residential
 - Vacant Land
 - Commercial
 - Community Services
 - Parcel Boundary
- Proposed Layout
- Wind Turbine
 - Performance Tower
 - Access Road
 - Collection Line
 - HDD Bore
 - Facility Site



Sheet 5 of 5



Prepared July 20, 2022
Basemap: Esri "USGS Topo" map service