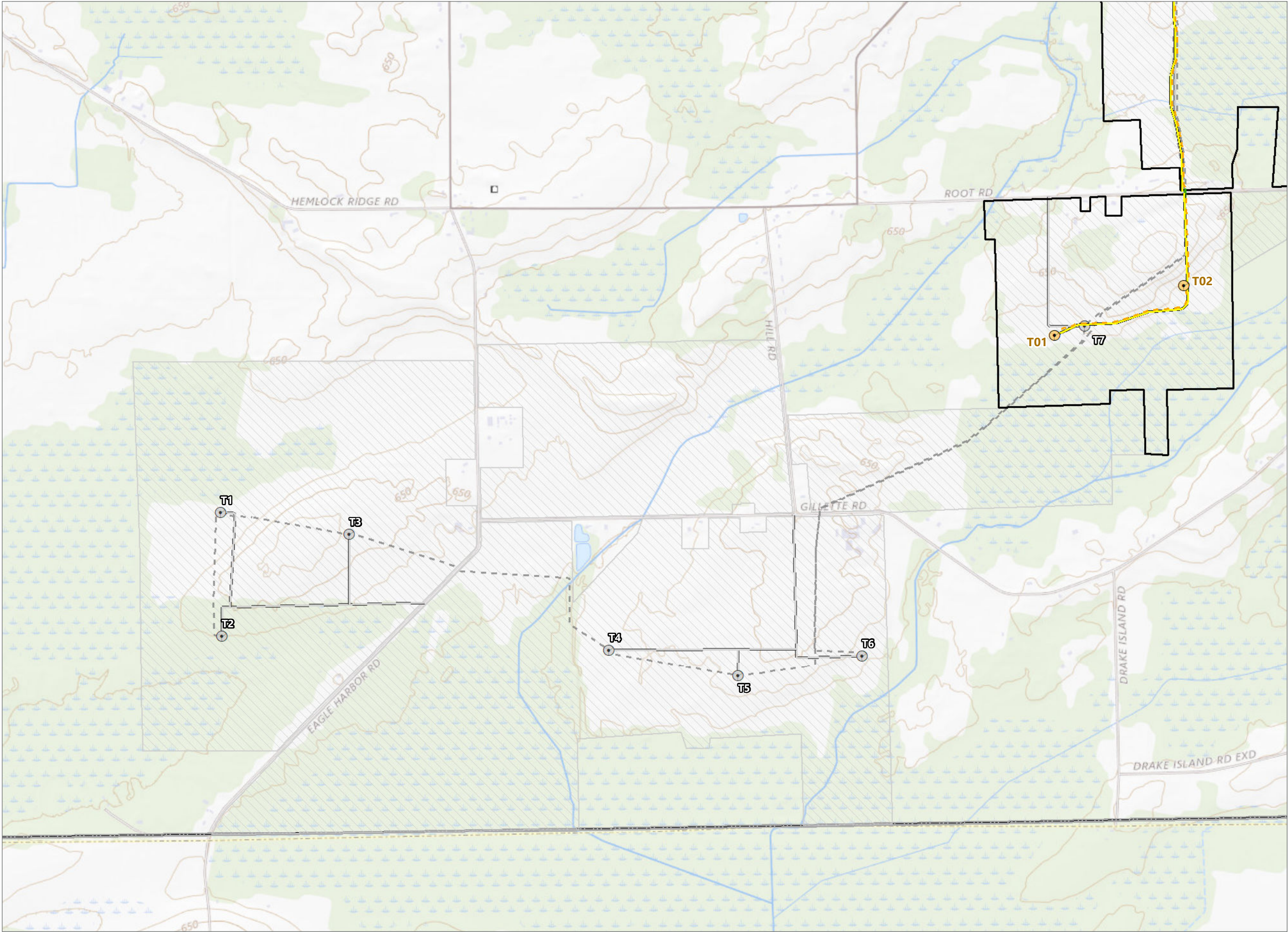


Figure 2. Layout Comparison

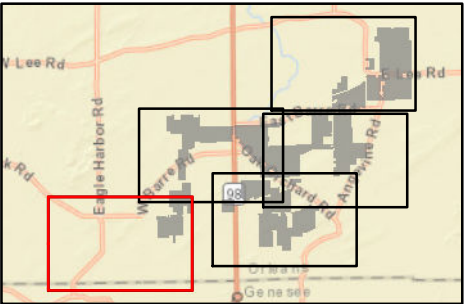


Heritage Wind Project

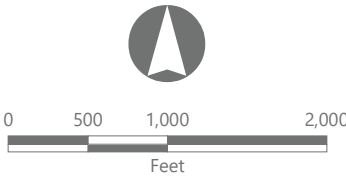
Town of Barre, Orleans County,  
New York

**Permit Modification  
Matter No. 21-00026**

- Proposed Layout
- Wind Turbine
  - Collection Line
  - Access Road
  - HDD Bore
  - Facility Site
- Permitted Layout
- Wind Turbine
  - Collection Line
  - Access Road
  - Facility Site



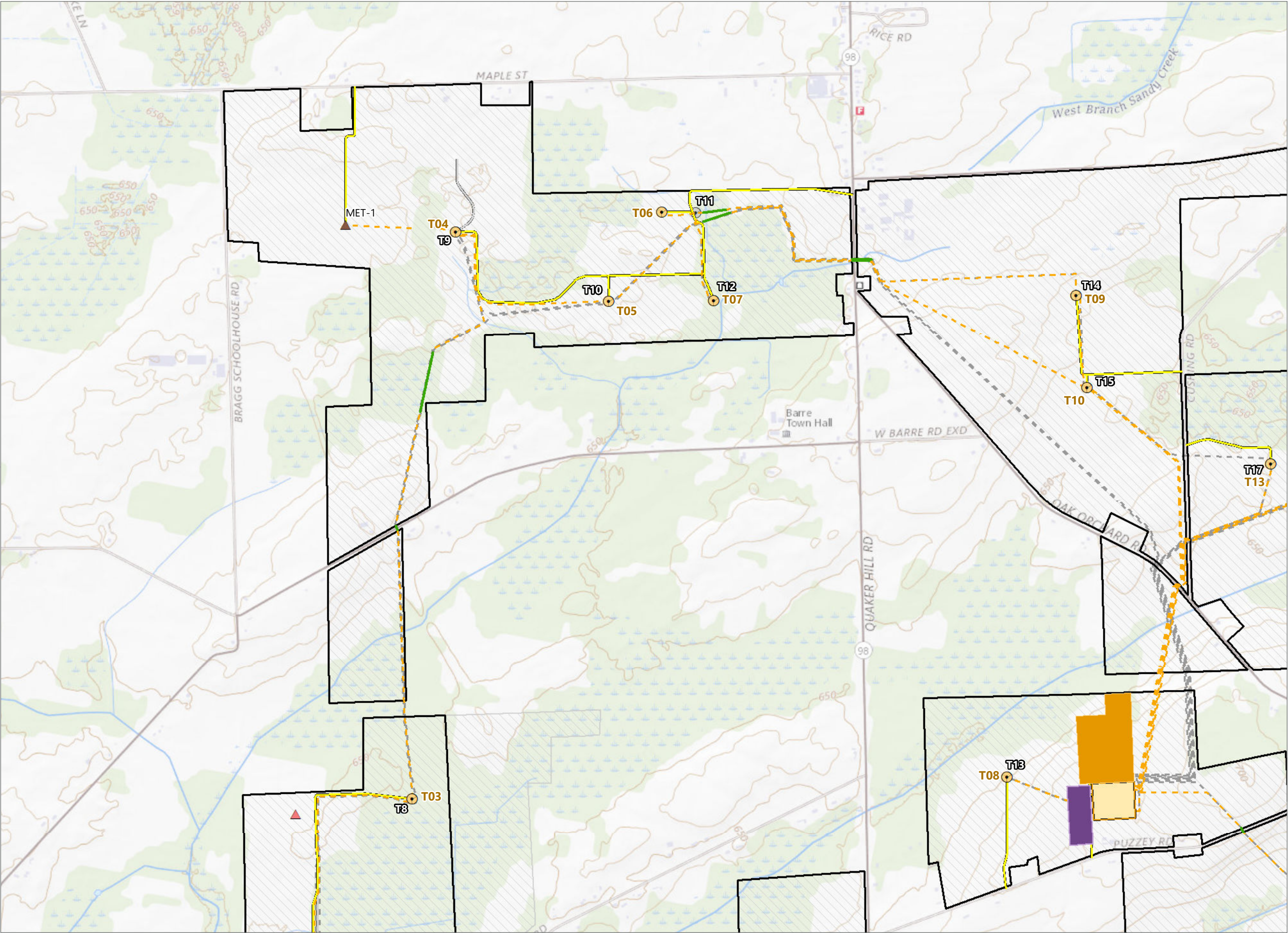
Sheet 1 of 5



Prepared July 15, 2022  
Basemap: ESRI ArcGIS Online "USGS Topo" map service.



Figure 2. Layout Comparison

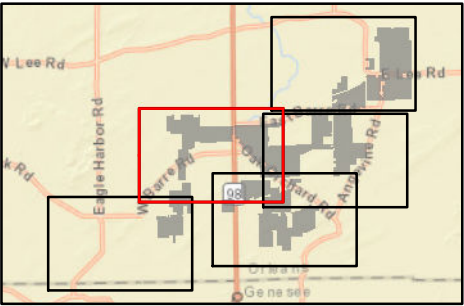


Heritage Wind Project

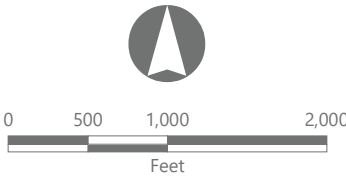
Town of Barre, Orleans County,  
New York

**Permit Modification  
Matter No. 21-00026**

- Proposed Layout
- Wind Turbine
  - Met Tower
  - Performance Tower
  - Collection Line
  - Access Road
  - HDD Bore
  - Collection Substation
  - O&M Facility
  - POI Substation
  - Facility Site
- Permitted Layout
- Wind Turbine
  - Collection Line
  - Access Road
  - Facility Site



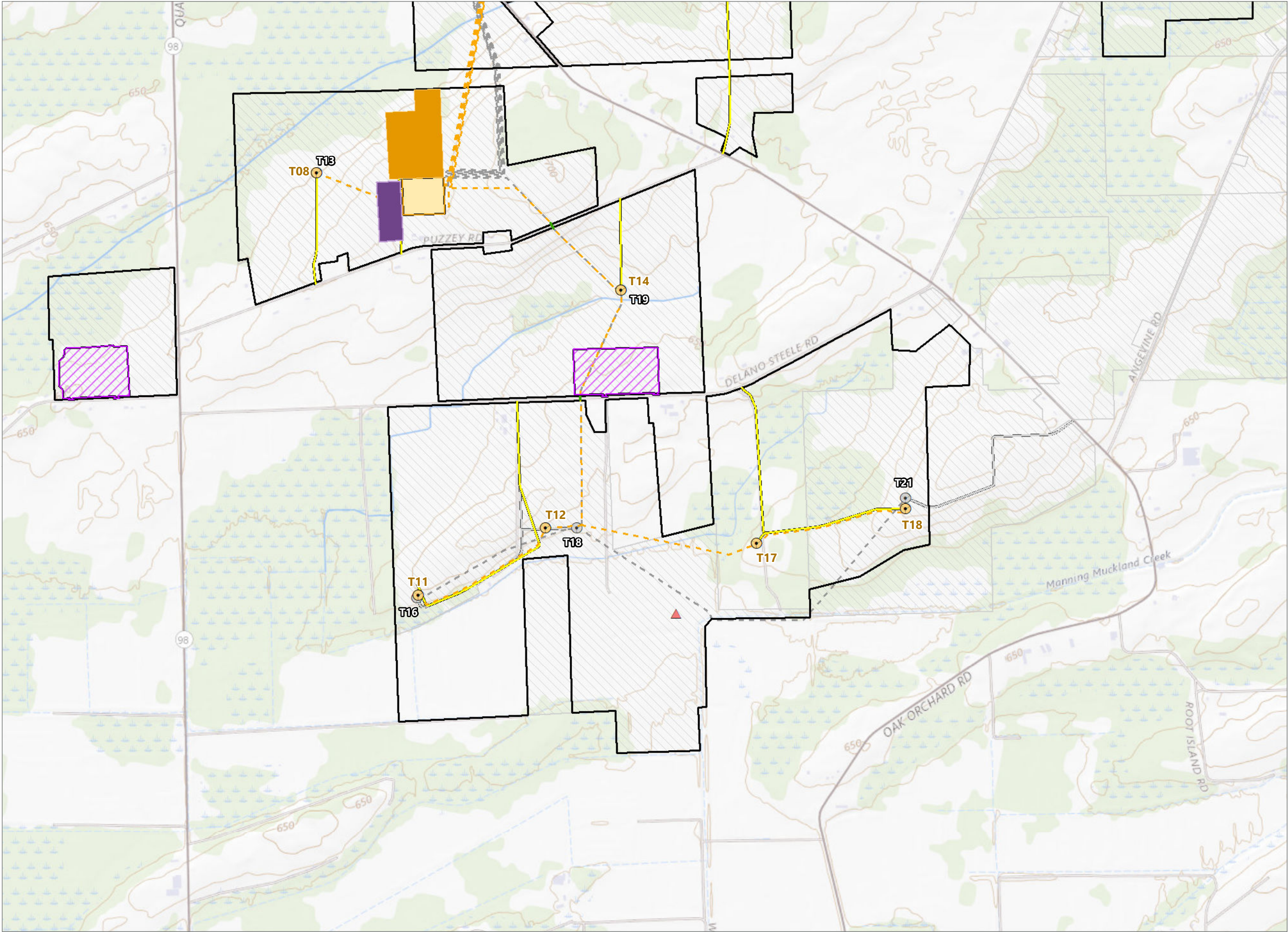
Sheet 2 of 5



Prepared July 15, 2022  
Basemap: ESRI ArcGIS Online "USGS Topo" map service.



Figure 2. Layout Comparison

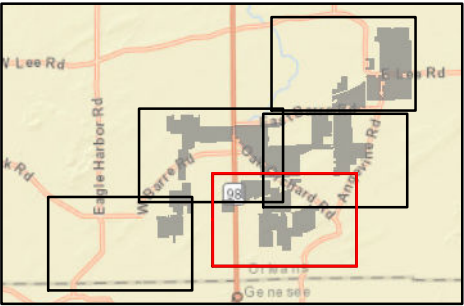


Heritage Wind Project

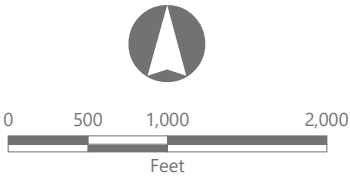
Town of Barre, Orleans County,  
New York

**Permit Modification  
Matter No. 21-00026**

- Proposed Layout
- Wind Turbine
  - Performance Tower
  - Collection Line
  - Access Road
  - HDD Bore
  - Collection Substation
  - O&M Facility
  - Laydown Yard
  - POI Substation
  - Facility Site
- Permitted Layout
- Wind Turbine
  - Collection Line
  - Access Road
  - Laydown Yard
  - Facility Site



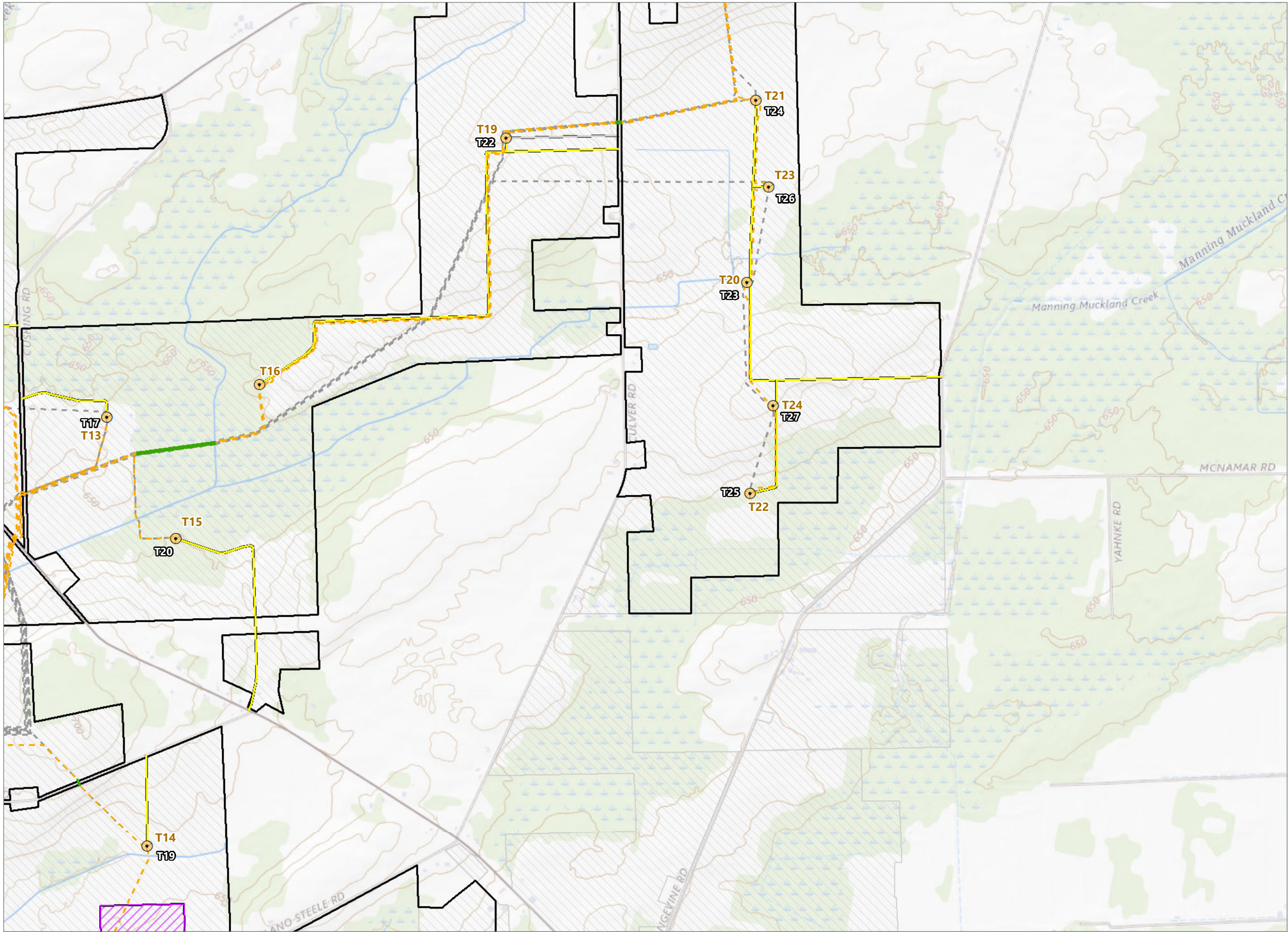
Sheet 3 of 5



Prepared July 15, 2022  
Basemap: ESRI ArcGIS Online "USGS Topo" map service.



Figure 2. Layout Comparison

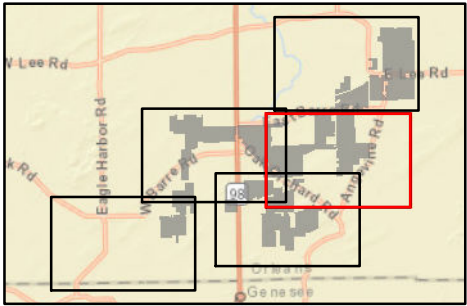


Heritage Wind Project

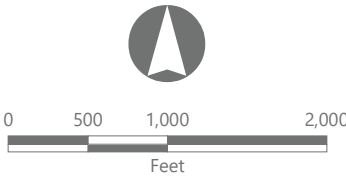
Town of Barre, Orleans County,  
New York

**Permit Modification  
Matter No. 21-00026**

- Proposed Layout
- Wind Turbine
  - Collection Line
  - Access Road
  - HDD Bore
  - Laydown Yard
  - Facility Site
- Permitted Layout
- Wind Turbine
  - Collection Line
  - Access Road
  - Facility Site



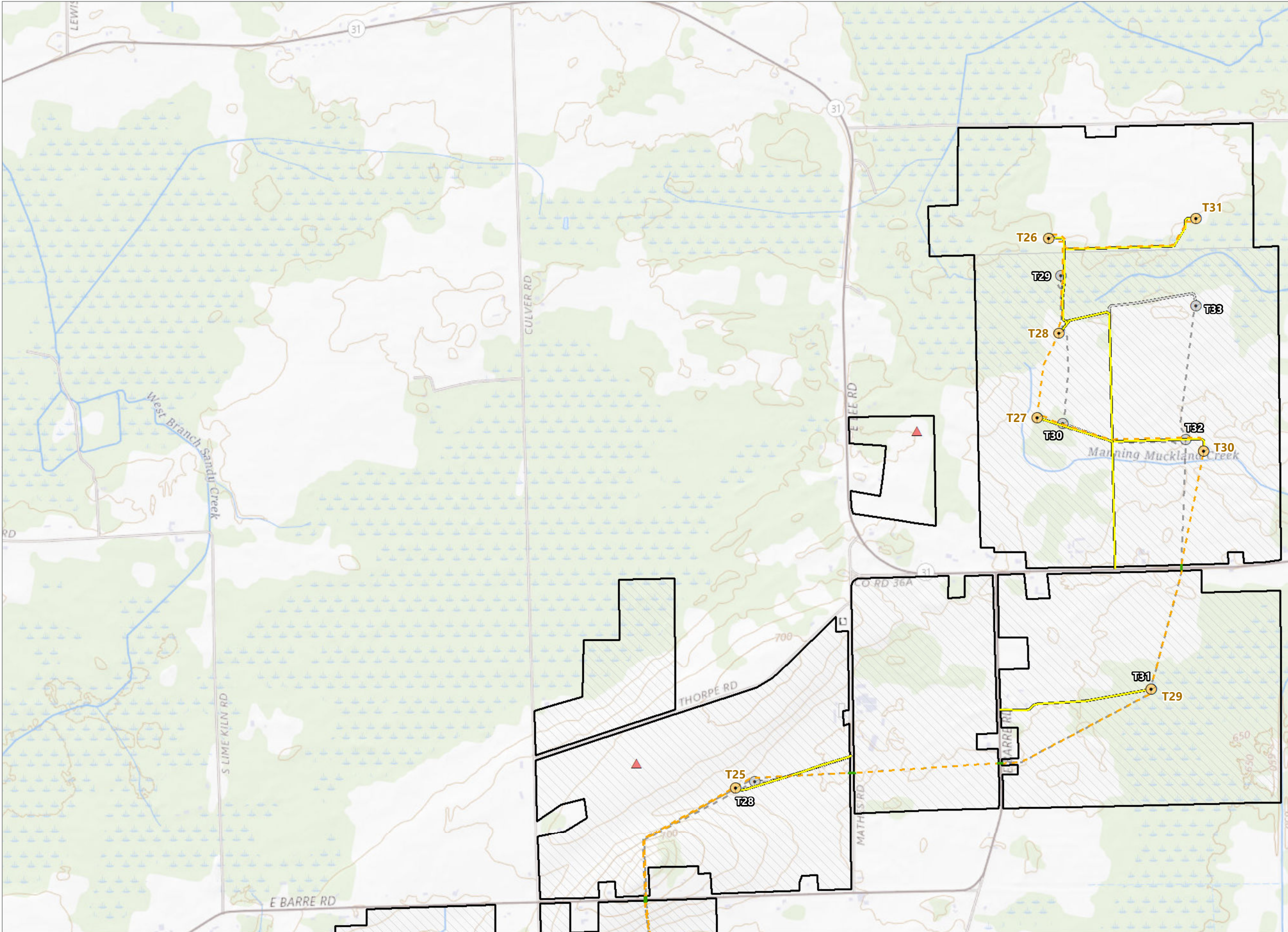
Sheet 4 of 5



Prepared July 15, 2022  
Basemap: ESRI ArcGIS Online "USGS Topo" map service.



Figure 2. Layout Comparison

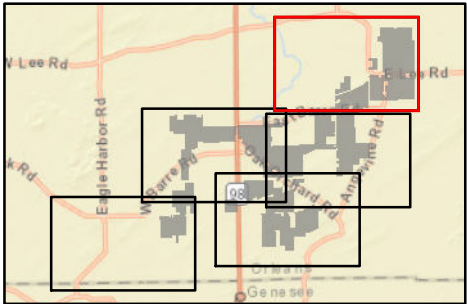


Heritage Wind Project

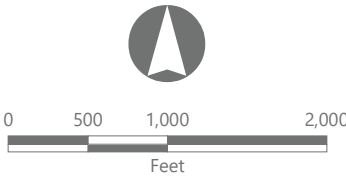
Town of Barre, Orleans County,  
New York

**Permit Modification**  
**Matter No. 21-00026**

- Proposed Layout
- Wind Turbine
  - Performance Tower
  - Collection Line
  - Access Road
  - HDD Bore
  - Facility Site
- Permitted Layout
- Wind Turbine
  - Collection Line
  - Access Road
  - Facility Site



Sheet 5 of 5



Prepared July 15, 2022  
Basemap: ESRI ArcGIS Online "USGS Topo" map service.