

Figure 6. Ecological Communities

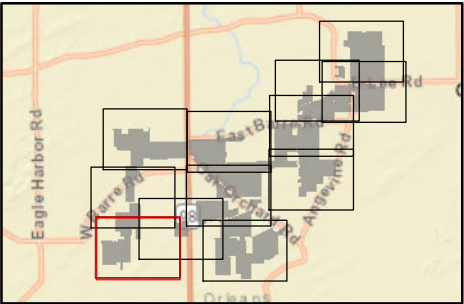


Heritage Wind Project

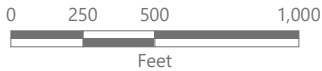
Town of Barre, Orleans County,
New York

Permit Modification
Matter No. 21-00026

- Vegetative Community
- Disturbed/Developed
 - Hayfield/Pasture
 - Row Crop
 - Successional Old Field
 - Shrub Swamp
 - Silver Maple-Ash Swamp
 - Successional Southern Hardwoods
 - Open Water
- Proposed Layout
- Wind Turbine
 - Collection Line
 - Access Road
 - Limit of Clearing
 - Laydown Yard
 - Facility Site



Sheet 1 of 12



Prepared July 15, 2022
Basemap: NYSDOP "2020" orthoimagery map service

Figure 6. Ecological Communities

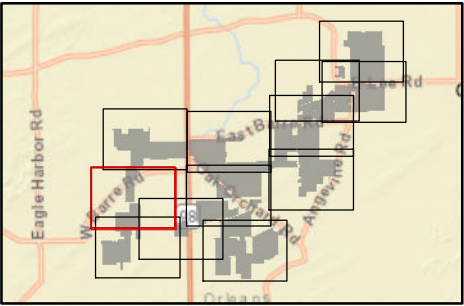


Heritage Wind Project

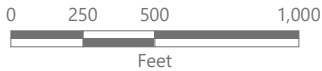
Town of Barre, Orleans County,
New York

**Permit Modification
Matter No. 21-00026**

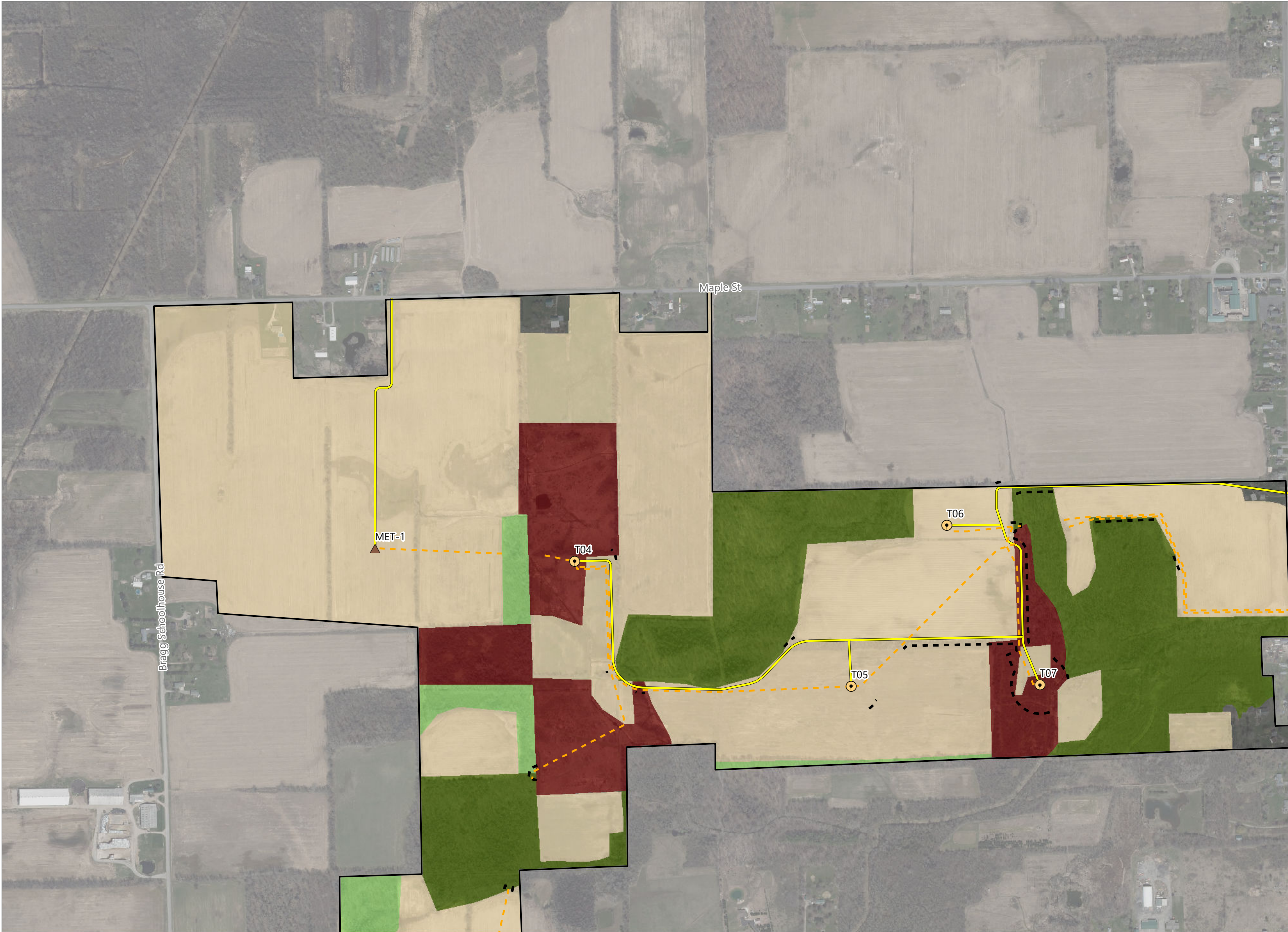
- Vegetative Community
- Disturbed/Developed
 - Row Crop
 - Successional Old Field
 - Successional Shrubland
 - Silver Maple-Ash Swamp
 - Successional Southern Hardwoods
- Proposed Layout
- Wind Turbine
 - Performance Tower
 - Collection Line
 - Access Road
 - Limit of Clearing
 - Facility Site



Sheet 2 of 12



Prepared July 15, 2022
Basemap: NYSDOP "2020" orthoimagery map service

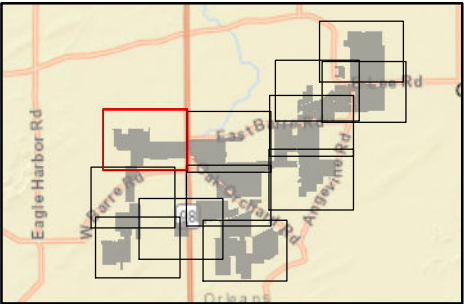


Heritage Wind Project

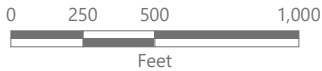
Town of Barre, Orleans County,
New York

Permit Modification
Matter No. 21-00026

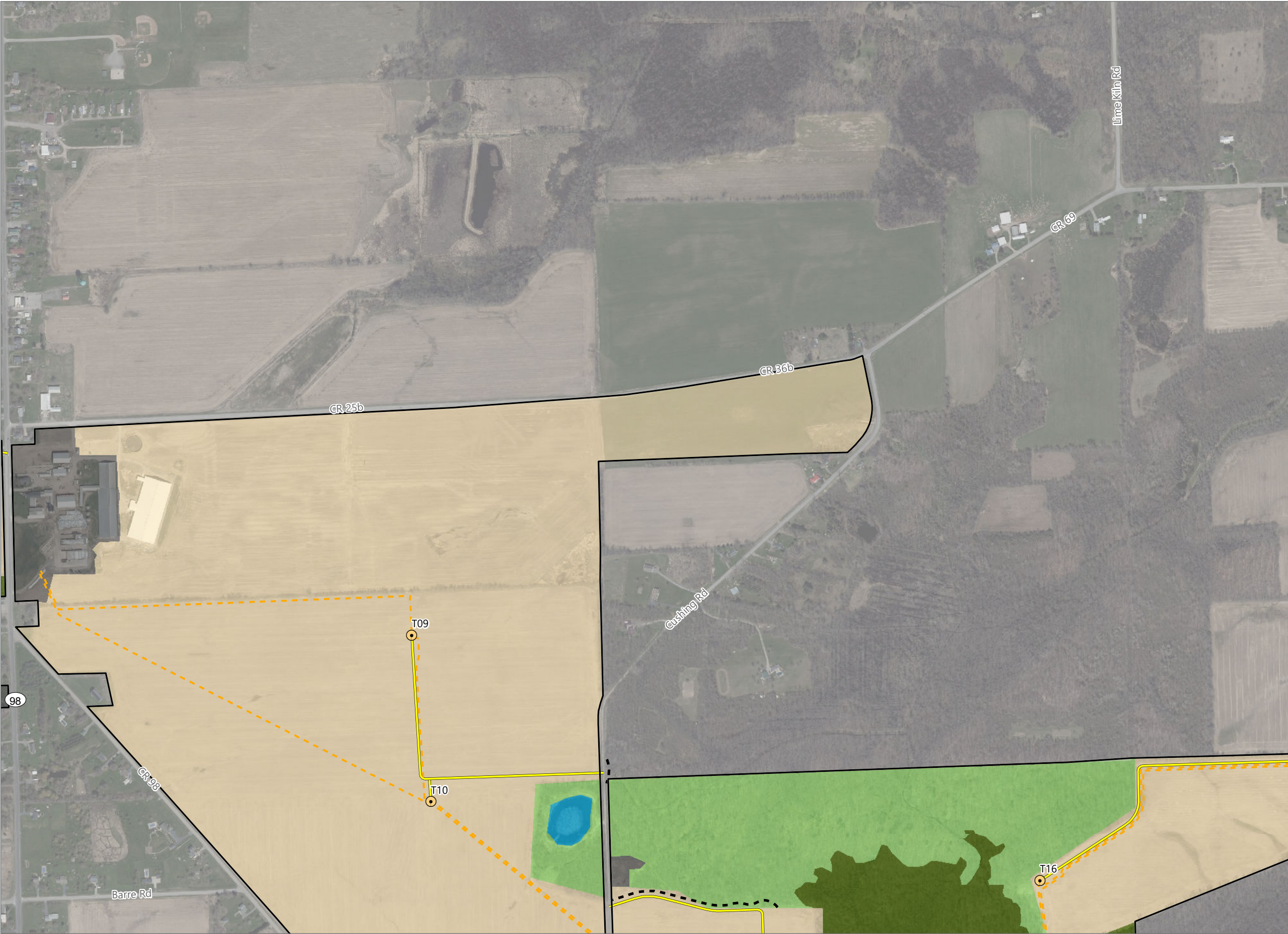
- Vegetative Community
- Disturbed/Developed
 - Row Crop
 - Successional Shrubland
 - Silver Maple-Ash Swamp
 - Successional Southern Hardwoods
- Proposed Layout
- Wind Turbine
 - Met Tower
 - Collection Line
 - Access Road
 - Limit of Clearing
 - Facility Site



Sheet 3 of 12



Prepared July 15, 2022
Basemap: NYSDOP "2020" orthoimagery map service

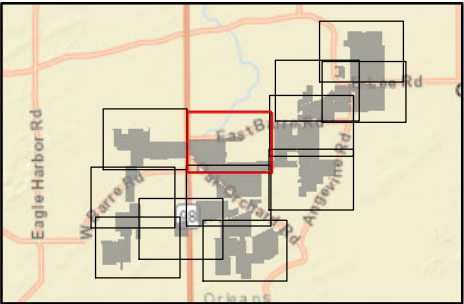


Heritage Wind Project

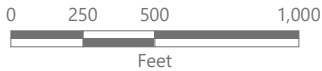
Town of Barre, Orleans County,
New York

Permit Modification
Matter No. 21-00026

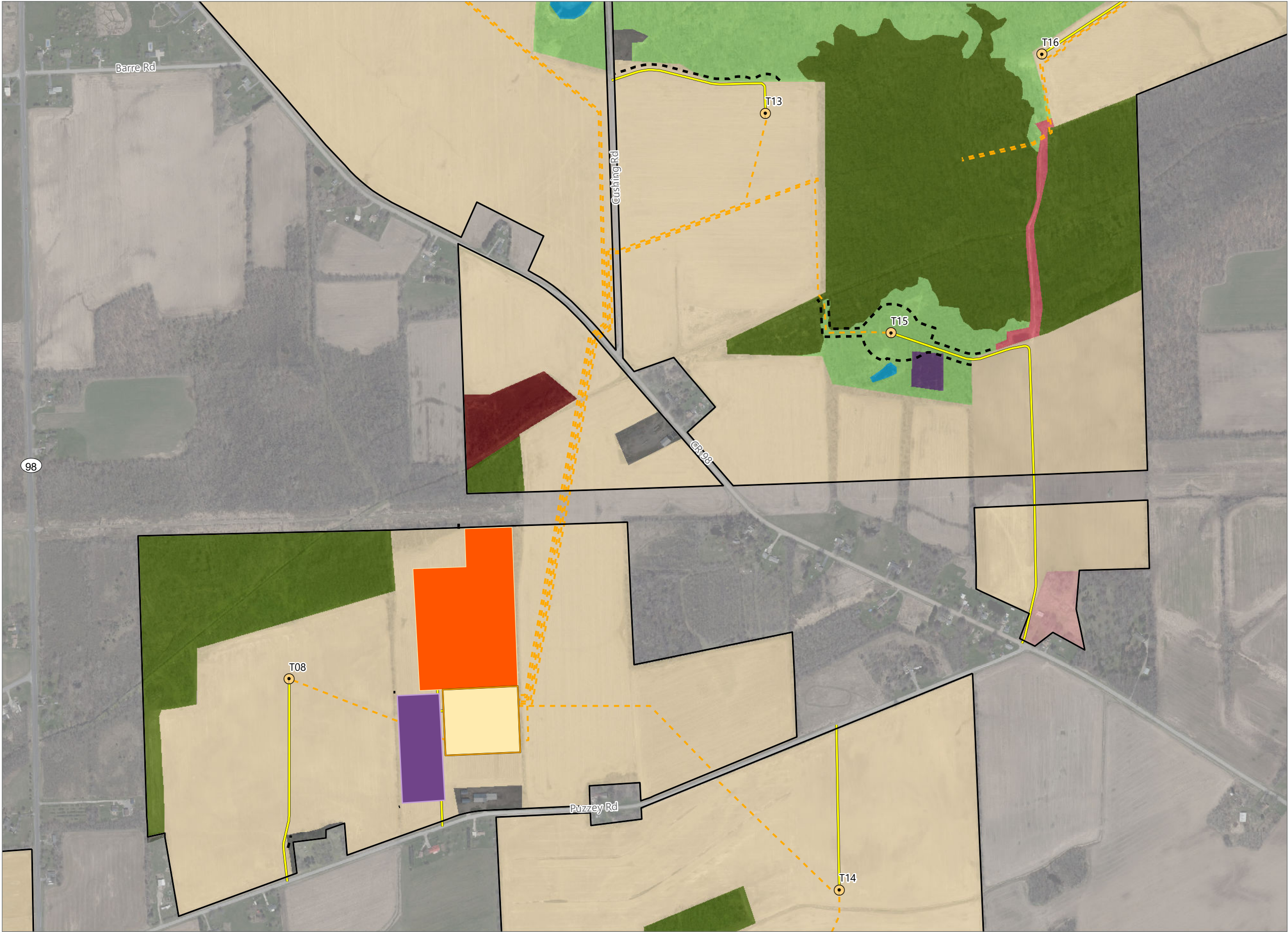
- Vegetative Community
- Disturbed/Developed
 - Row Crop
 - Silver Maple-Ash Swamp
 - Successional Southern Hardwoods
 - Open Water
- Proposed Layout
- Wind Turbine
 - Collection Line
 - Access Road
 - Limit of Clearing
 - Facility Site



Sheet 4 of 12



Prepared July 15, 2022
Basemap: NYSDOP "2020" orthoimagery map service

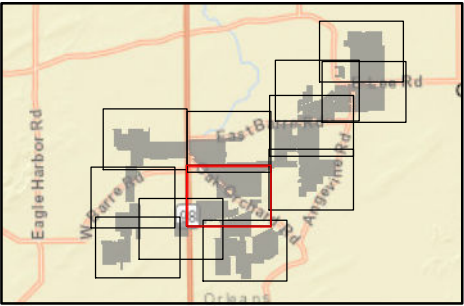


Heritage Wind Project

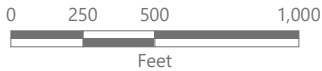
Town of Barre, Orleans County,
New York

**Permit Modification
Matter No. 21-00026**

- Vegetative Community
- Disturbed/Developed
 - Mowed Lawn With Trees
 - Mowed Roadside/Pathway
 - Row Crop
 - Successional Shrubland
 - Silver Maple-Ash Swamp
 - Successional Southern Hardwoods
 - Spruce/Fir Plantation
 - Open Water
- Proposed Layout
- Wind Turbine
 - Collection Line
 - Access Road
 - Limit of Clearing
 - Collection Substation
 - POI Substation
 - O&M Facility
 - Facility Site



Sheet 5 of 12



Prepared July 15, 2022
Basemap: NYSDOP "2020" orthoimagery map service

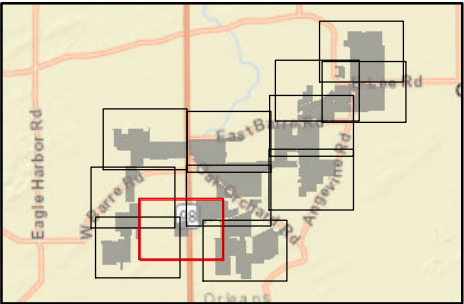


Heritage Wind Project

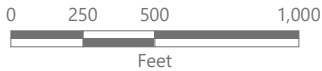
Town of Barre, Orleans County,
New York

Permit Modification
Matter No. 21-00026

- Vegetative Community
- Disturbed/Developed
 - Mowed Lawn With Trees
 - Row Crop
 - Successional Shrubland
 - Shrub Swamp
 - Silver Maple-Ash Swamp
 - Successional Southern Hardwoods
- Proposed Layout
- Wind Turbine
 - Collection Line
 - Access Road
 - Limit of Clearing
 - Collection Substation
 - POI Substation
 - O&M Facility
 - Laydown Yard
 - Facility Site

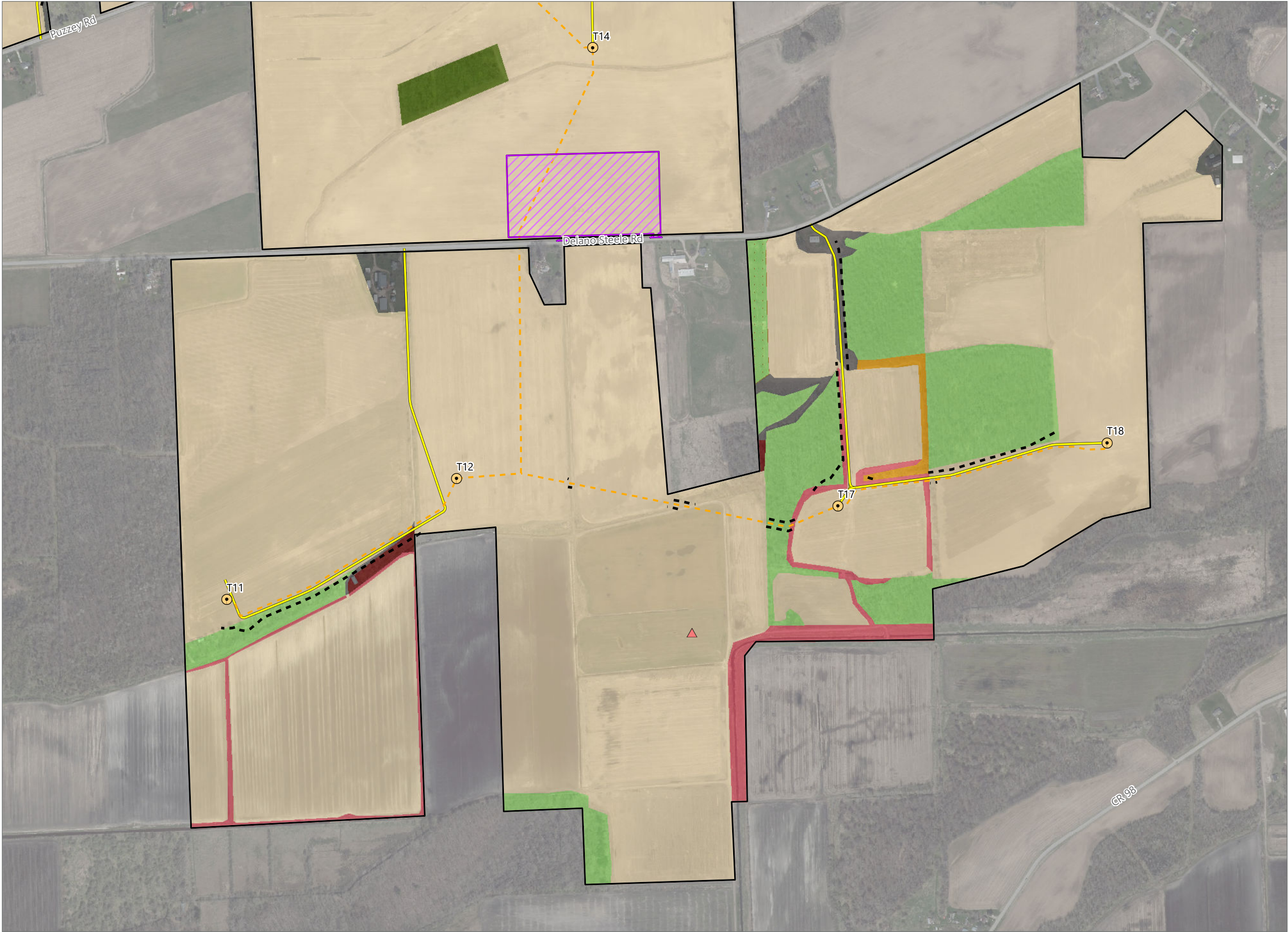


Sheet 6 of 12



Prepared July 15, 2022
Basemap: NYSDOP "2020" orthoimagery map service

Figure 6. Ecological Communities

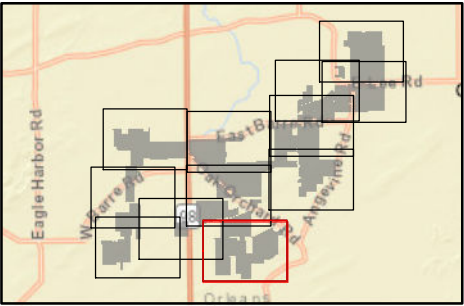


Heritage Wind Project

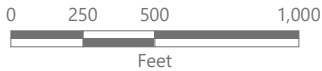
Town of Barre, Orleans County,
New York

**Permit Modification
Matter No. 21-00026**

- Vegetative Community
- Disturbed/Developed
 - Mowed Roadside/Pathway
 - Hayfield/Pasture
 - Row Crop
 - Successional Old Field
 - Successional Shrubland
 - Silver Maple-Ash Swamp
 - Successional Southern Hardwoods
- Proposed Layout
- Wind Turbine
 - Performance Tower
 - Collection Line
 - Access Road
 - Limit of Clearing
 - Laydown Yard
 - Facility Site

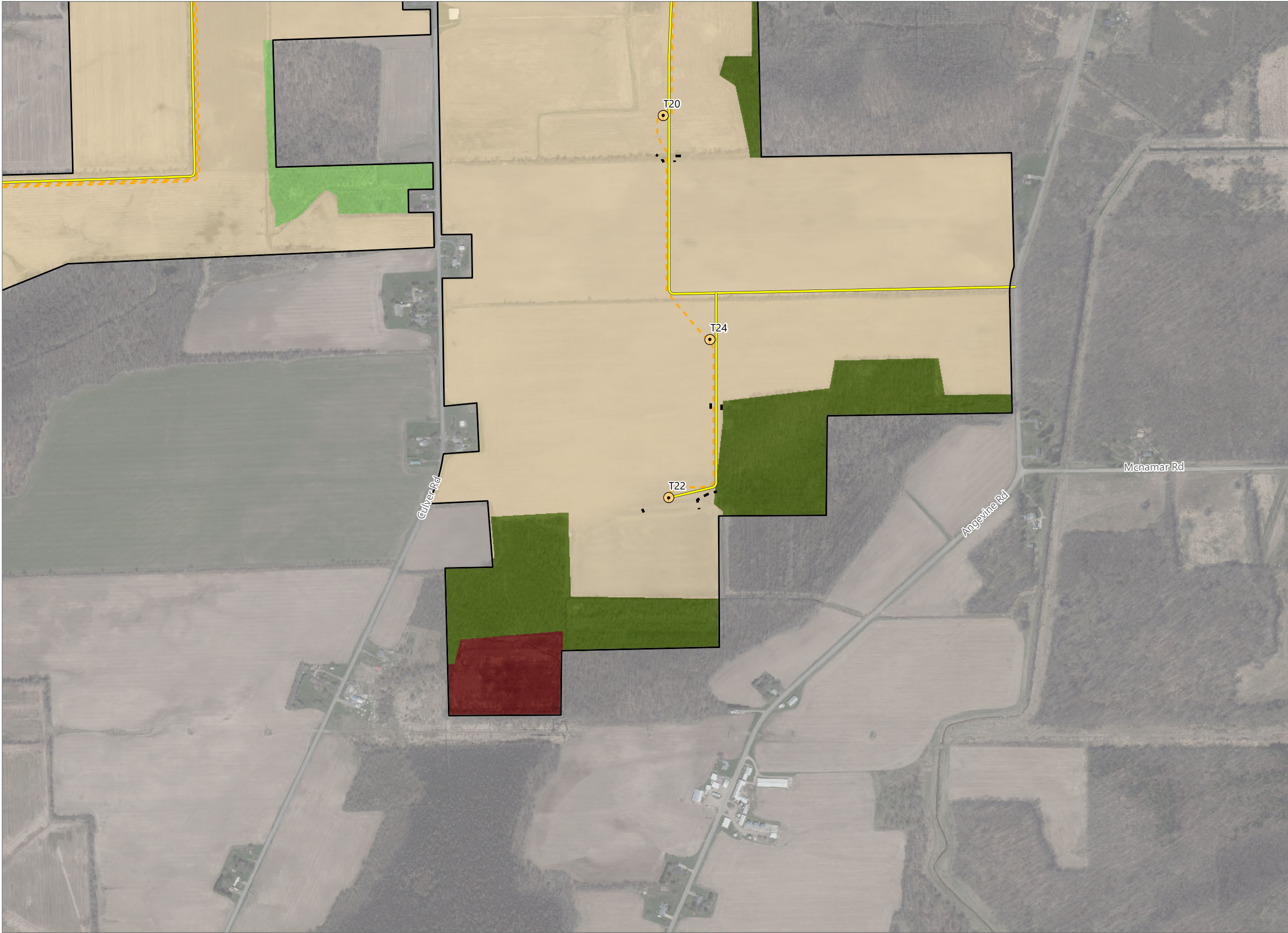


Sheet 7 of 12



Prepared July 15, 2022
Basemap: NYSDOP "2020" orthoimagery map service

Figure 6. Ecological Communities



Heritage Wind Project

Town of Barre, Orleans County,
New York

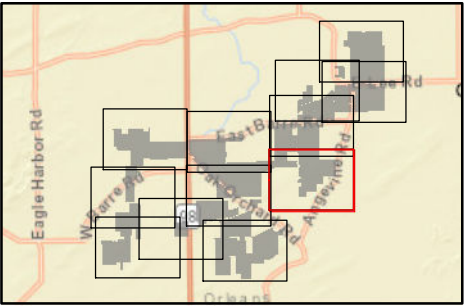
Permit Modification
Matter No. 21-00026

Vegetative Community

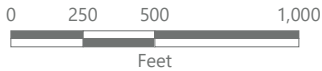
- Row Crop
- Successional Shrubland
- Silver Maple-Ash Swamp
- Successional Southern Hardwoods

Proposed Layout

- Wind Turbine
- Collection Line
- Access Road
- Limit of Clearing
- Facility Site



Sheet 8 of 12



Prepared July 15, 2022
Basemap: NYSDOP "2020" orthoimagery map service

Figure 6. Ecological Communities

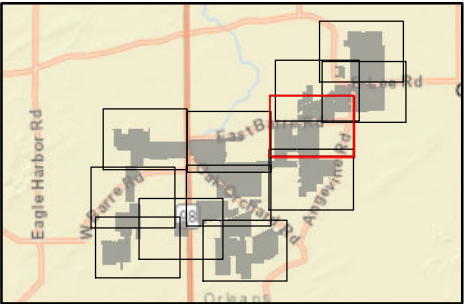


Heritage Wind Project

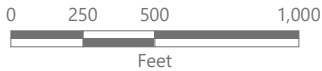
Town of Barre, Orleans County,
New York

Permit Modification
Matter No. 21-00026

- Vegetative Community
- Disturbed/Developed
 - Hayfield/Pasture
 - Row Crop
 - Successional Old Field
 - Silver Maple-Ash Swamp
 - Successional Southern Hardwoods
 - Pine Plantation
 - Open Water
- Proposed Layout
- Wind Turbine
 - Performance Tower
 - Collection Line
 - Access Road
 - Facility Site



Sheet 9 of 12



Prepared July 15, 2022
Basemap: NYSDOP "2020" orthoimagery map service

Figure 6. Ecological Communities

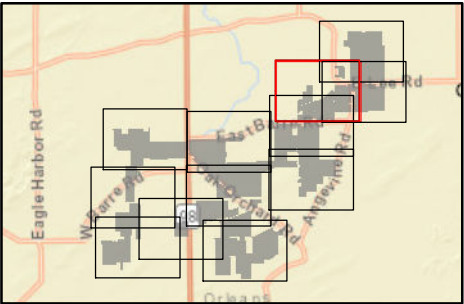


Heritage Wind Project

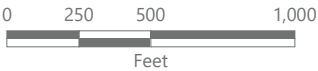
Town of Barre, Orleans County,
New York

Permit Modification
Matter No. 21-00026

- Vegetative Community
- Disturbed/Developed
 - Hayfield/Pasture
 - Row Crop
 - Successional Old Field
 - Successional Shrubland
 - Silver Maple-Ash Swamp
 - Successional Southern Hardwoods
 - Pine Plantation
 - Open Water
- Proposed Layout
- Wind Turbine
 - Performance Tower
 - Collection Line
 - Access Road
 - Facility Site

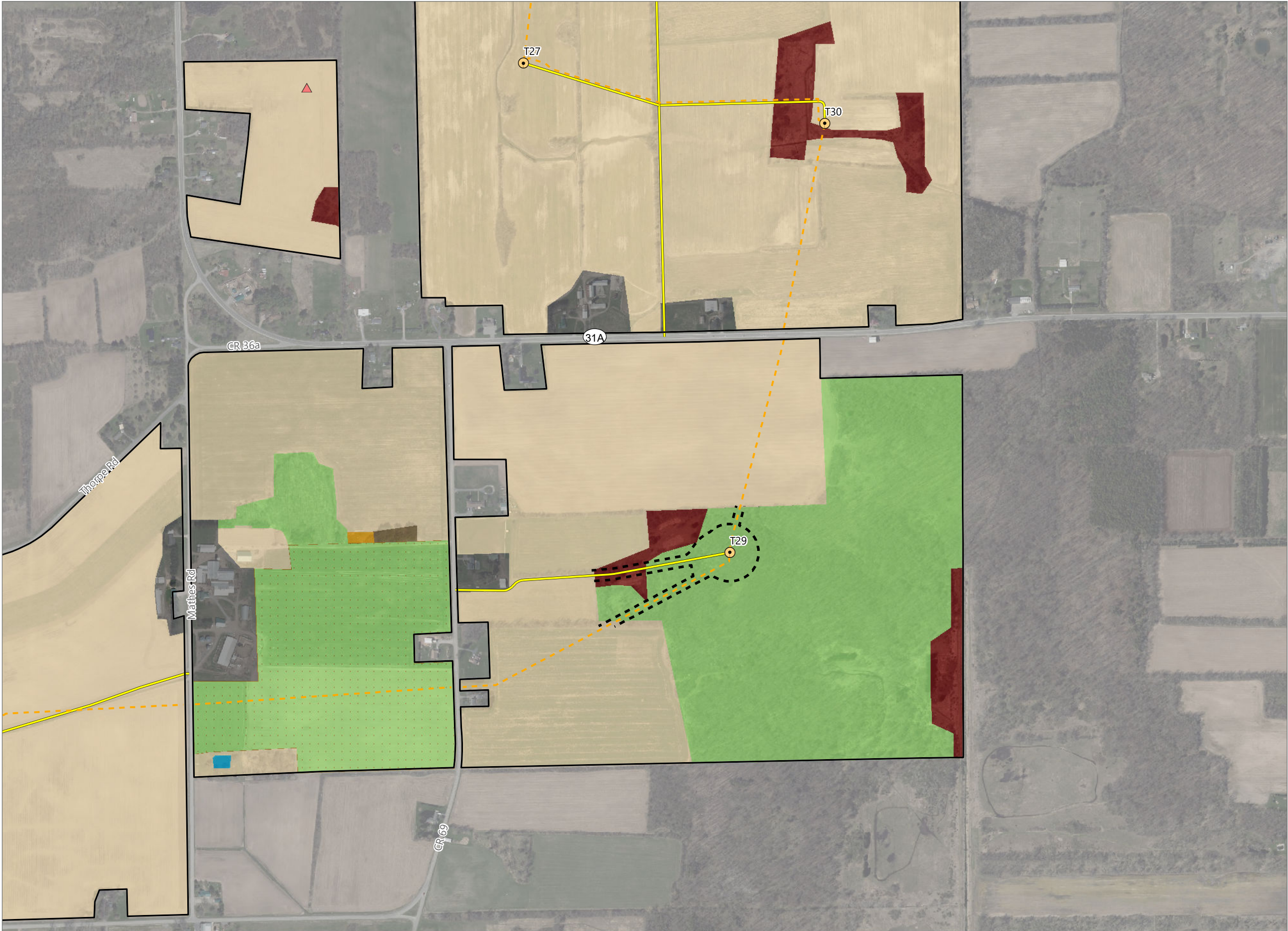


Sheet 10 of 12



Prepared July 15, 2022
Basemap: NYSDOP "2020" orthoimagery map service

Figure 6. Ecological Communities

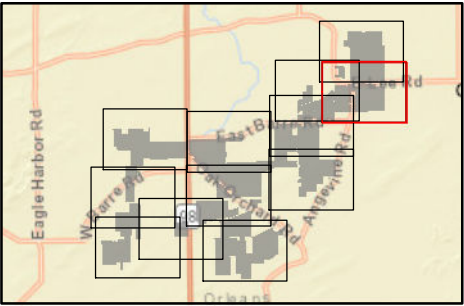


Heritage Wind Project

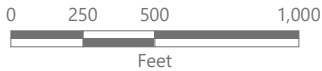
Town of Barre, Orleans County,
New York

Permit Modification
Matter No. 21-00026

- Vegetative Community
- Disturbed/Developed
 - Hayfield/Pasture
 - Row Crop
 - Successional Old Field
 - Successional Shrubland
 - Successional Southern Hardwoods
 - Pine Plantation
 - Open Water
- Proposed Layout
- Wind Turbine
 - Performance Tower
 - Collection Line
 - Access Road
 - Limit of Clearing
 - Facility Site



Sheet 11 of 12



Prepared July 15, 2022
Basemap: NYSDOP "2020" orthoimagery map service

Figure 6. Ecological Communities

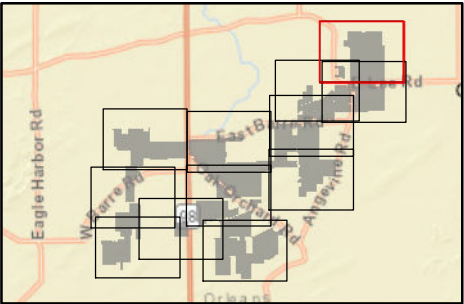


Heritage Wind Project

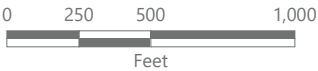
Town of Barre, Orleans County,
New York

Permit Modification
Matter No. 21-00026

- Vegetative Community
- Disturbed/Developed
 - Row Crop
 - Successional Shrubland
 - Silver Maple-Ash Swamp
 - Successional Southern Hardwoods
- Proposed Layout
- Wind Turbine
 - Performance Tower
 - Collection Line
 - Access Road
 - Limit of Clearing
 - Facility Site



Sheet 12 of 12



Prepared July 15, 2022
Basemap: NYSDOP "2020" orthoimagery map service