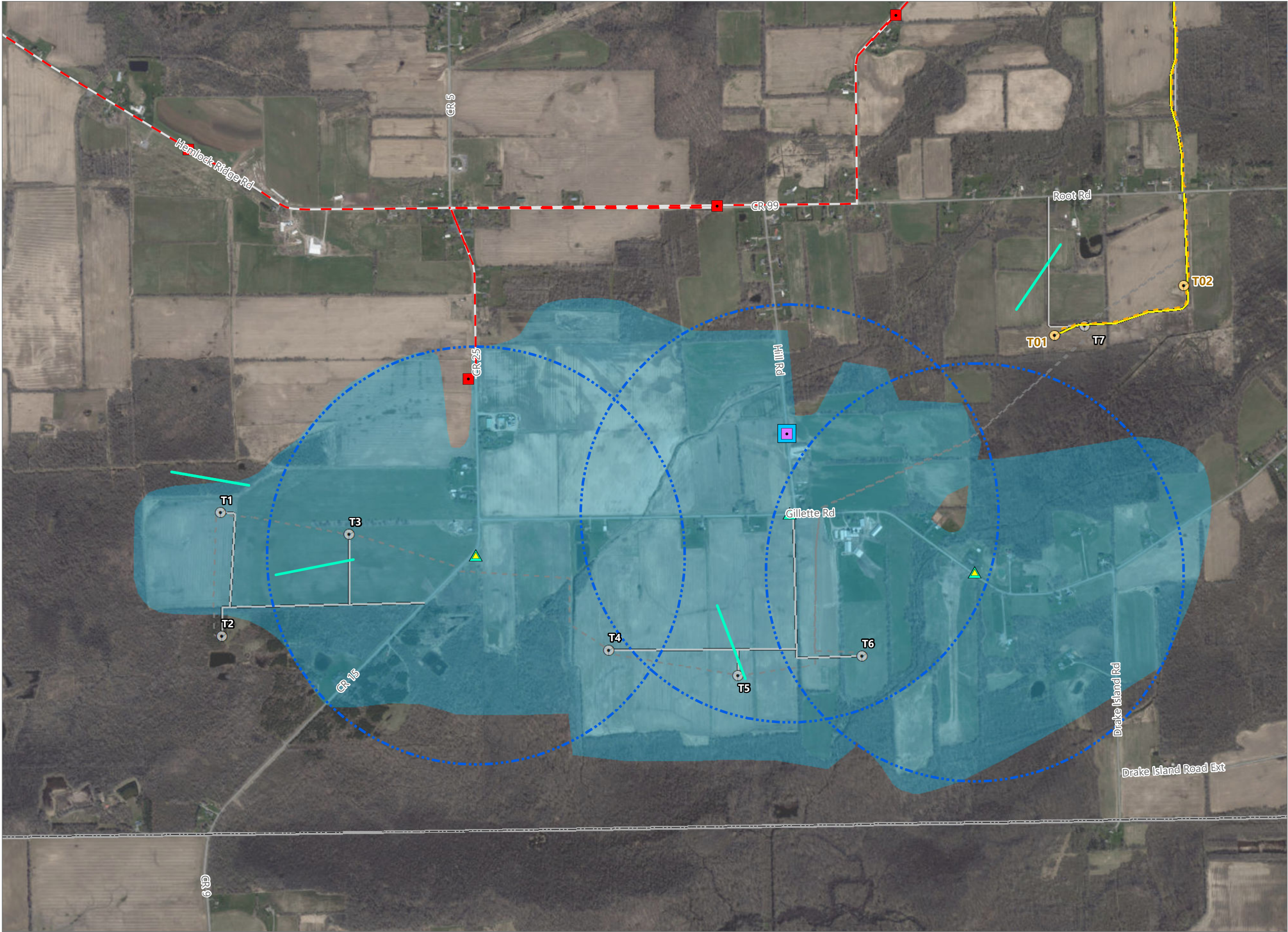


Figure 7. Pre-Construction Avian Survey Locations and Coverage

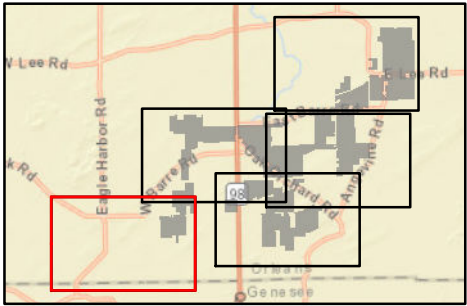


Heritage Wind Project

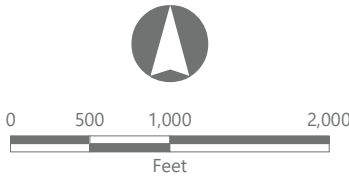
Town of Barre, Orleans County,
New York

**Permit Modification
Matter No. 21-00026**

- Pre-Construction Avian Survey
- 2017-2018 Year 2 800-m Avian Survey Point
 - 2016-2017 Year 1 800-m Avian Survey Point
 - 2018 Winter Raptor Survey Evening Survey Station
 - 2017 Winter Raptor Survey Evening Survey Station
 - 2017 Winter Raptor Survey Daytime Driving Stop
 - 2017 Winter Raptor Survey Daytime Driving Route
 - 2018 Breeding Bird Survey Transect
 - 800-m Avian Survey Point Buffer
 - 800-m Avian Survey Point Viewshed
- Proposed Layout
- Wind Turbine
 - Collection Line
 - Access Road
- Permitted Layout
- Previous Wind Turbine
 - Previous Collection Line
 - Previous Access Road

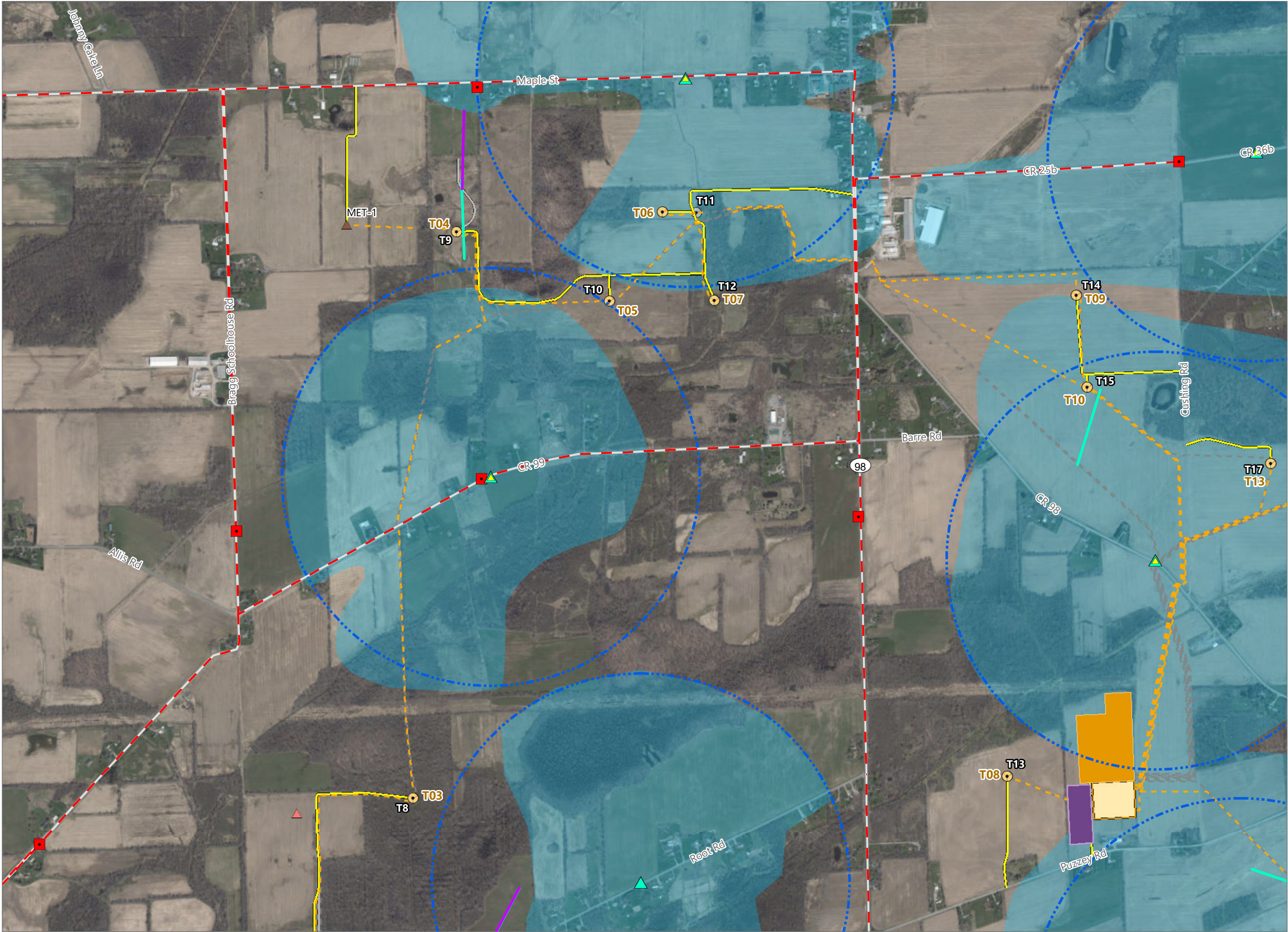


Sheet 1 of 5



Prepared July 15, 2022
Basemap: NYSDOP "2020" orthoimagery map service.

Figure 7. Pre-Construction Avian Survey Locations and Coverage

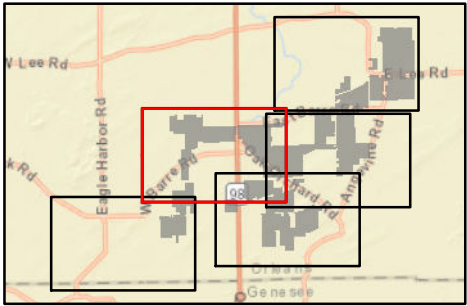


Heritage Wind Project

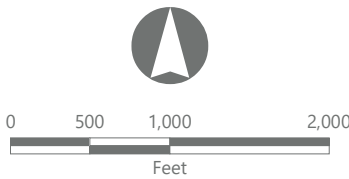
Town of Barre, Orleans County,
New York

**Permit Modification
Matter No. 21-00026**

- Pre-Construction Avian Survey
- 2017-2018 Year 2 800-m Avian Survey Point
 - 2016-2017 Year 1 800-m Avian Survey Point
 - 2017 Winter Raptor Survey Daytime Driving Stop
 - 2017 Winter Raptor Survey Daytime Driving Route
 - 2017 Breeding Bird Survey Transect
 - 2018 Breeding Bird Survey Transect
 - 800-m Avian Survey Point Buffer
 - 800-m Avian Survey Point Viewshed
- Proposed Layout
- Wind Turbine
 - Met Tower
 - Performance Tower
 - Collection Line
 - Access Road
 - Collection Substation
 - POI Substation
 - O&M Facility
- Permitted Layout
- Previous Wind Turbine
 - Previous Collection Line
 - Previous Access Road



Sheet 2 of 5



Prepared July 15, 2022
Basemap: NYSDOP "2020" orthoimagery map service.

Figure 7. Pre-Construction Avian Survey Locations and Coverage

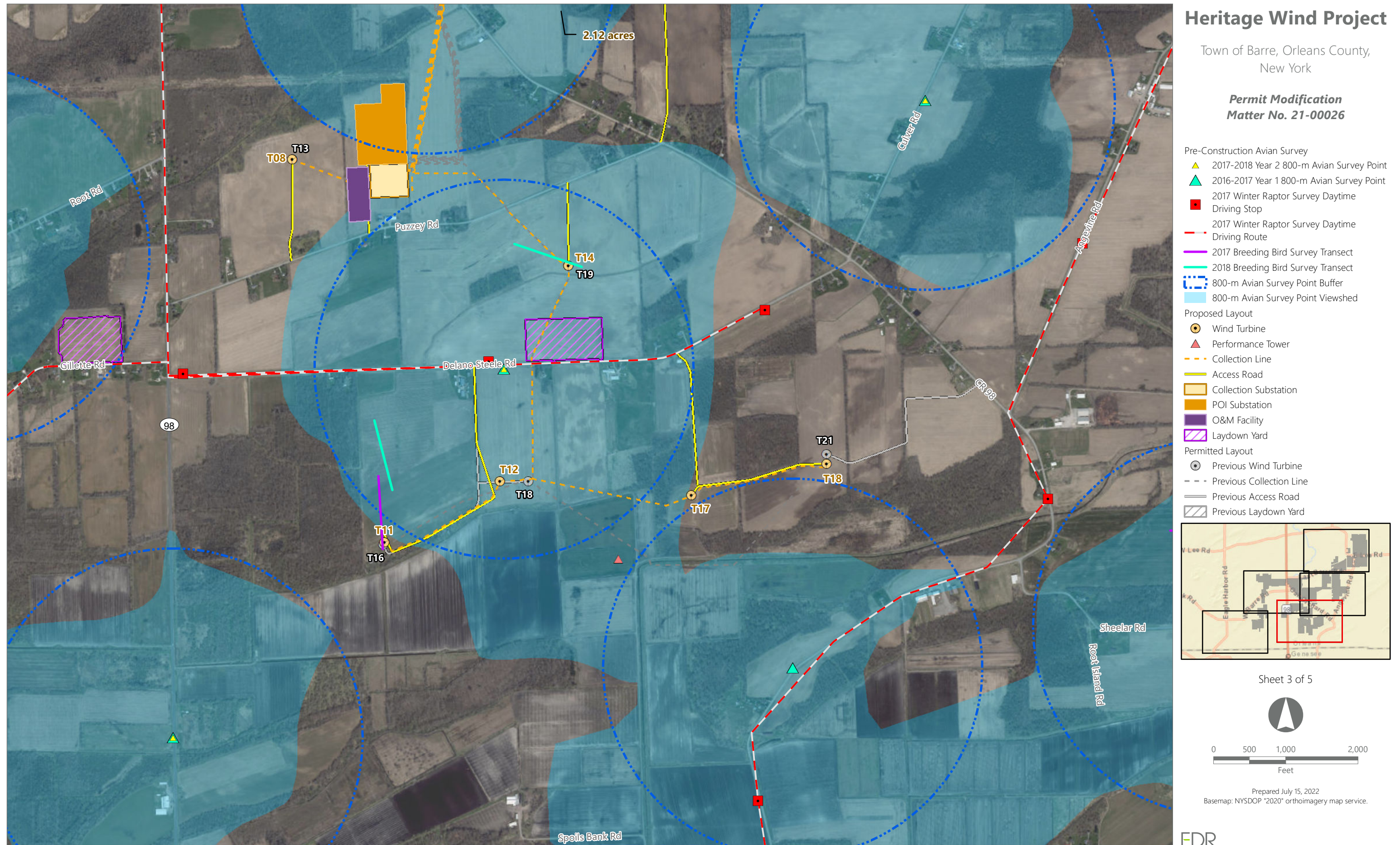
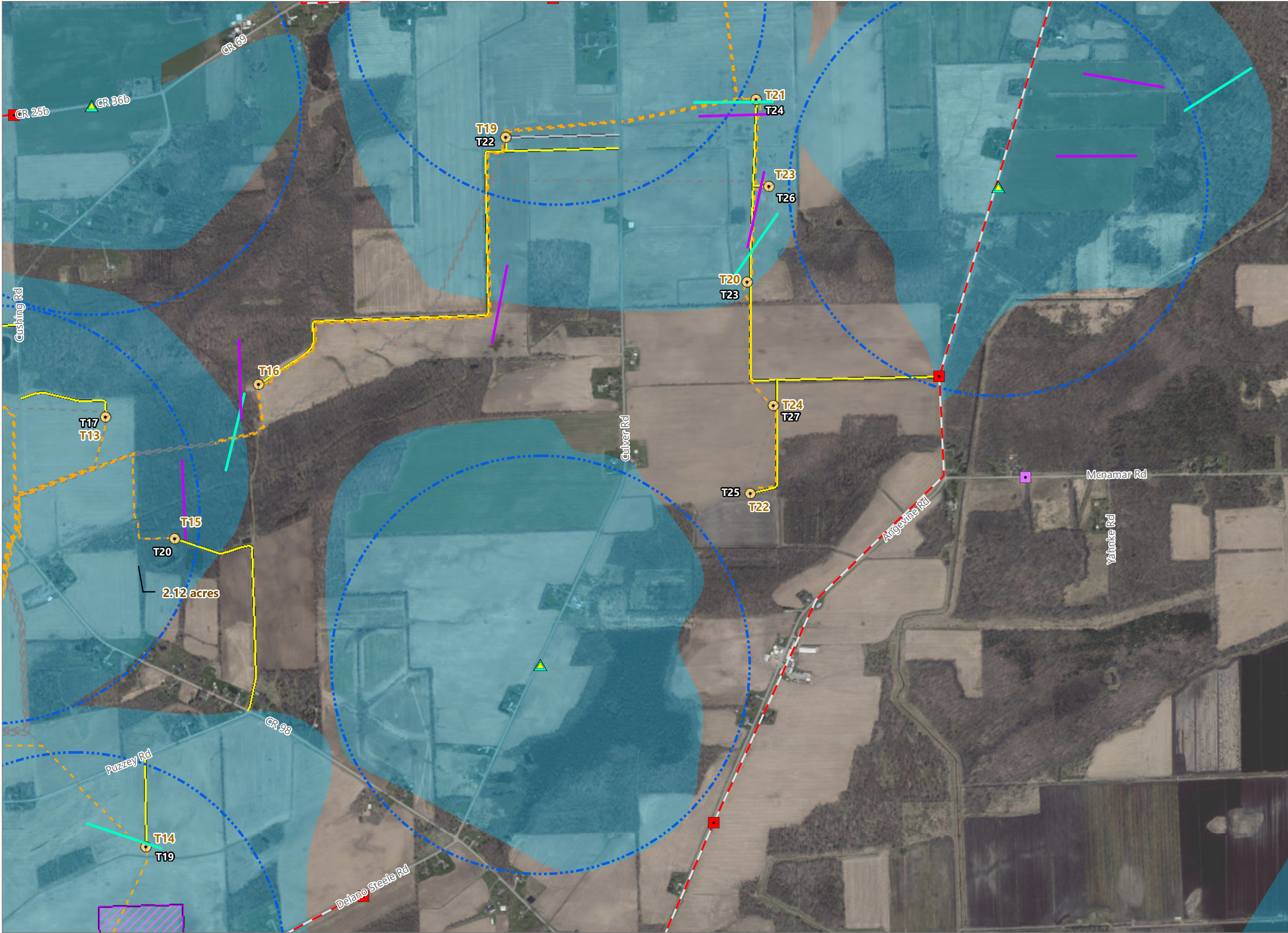


Figure 7. Pre-Construction Avian Survey Locations and Coverage

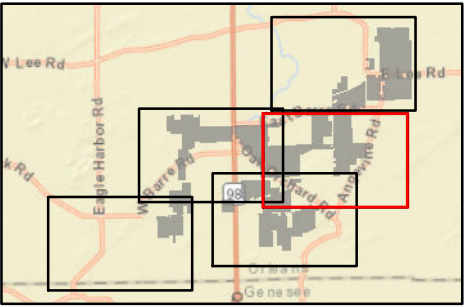


Heritage Wind Project

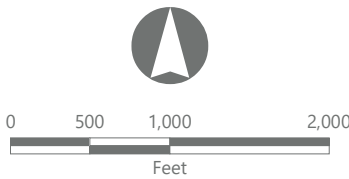
Town of Barre, Orleans County,
New York

**Permit Modification
Matter No. 21-00026**

- Pre-Construction Avian Survey
- 2017-2018 Year 2 800-m Avian Survey Point
 - 2016-2017 Year 1 800-m Avian Survey Point
 - 2018 Winter Raptor Survey Evening Survey Station
 - 2017 Winter Raptor Survey Daytime Driving Stop
 - 2017 Winter Raptor Survey Daytime Driving Route
 - 2017 Breeding Bird Survey Transect
 - 2018 Breeding Bird Survey Transect
 - 800-m Avian Survey Point Buffer
 - 800-m Avian Survey Point Viewshed
- Proposed Layout
- Wind Turbine
 - Collection Line
 - Access Road
 - Laydown Yard
- Permitted Layout
- Previous Wind Turbine
 - Previous Collection Line
 - Previous Access Road

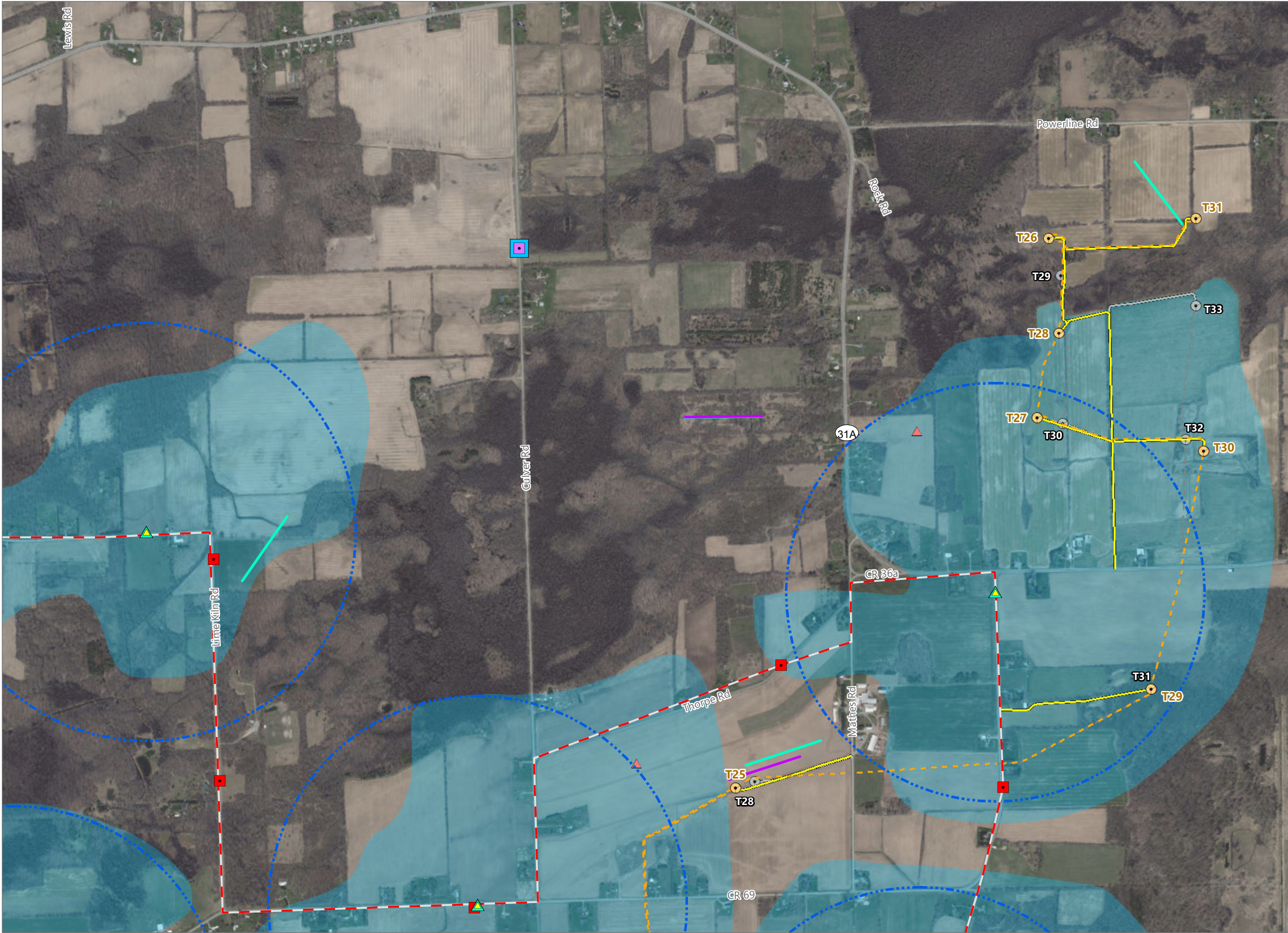


Sheet 4 of 5



Prepared July 15, 2022
Basemap: NYSDOP "2020" orthoimagery map service.

Figure 7. Pre-Construction Avian Survey Locations and Coverage

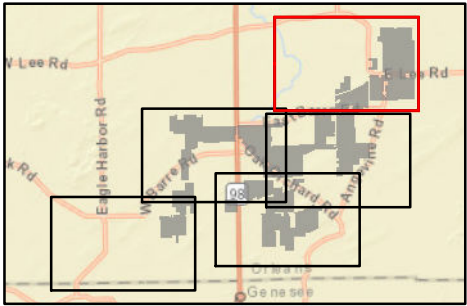


Heritage Wind Project

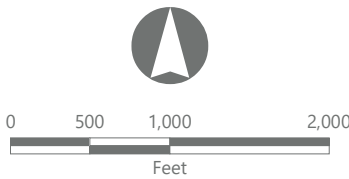
Town of Barre, Orleans County,
New York

Permit Modification
Matter No. 21-00026

- Pre-Construction Avian Survey
- 2017-2018 Year 2 800-m Avian Survey Point
 - 2016-2017 Year 1 800-m Avian Survey Point
 - 2018 Winter Raptor Survey Evening Survey Station
 - 2017 Winter Raptor Survey Evening Survey Station
 - 2017 Winter Raptor Survey Daytime Driving Stop
 - 2017 Winter Raptor Survey Daytime Driving Route
 - 2017 Breeding Bird Survey Transect
 - 2018 Breeding Bird Survey Transect
 - 800-m Avian Survey Point Buffer
 - 800-m Avian Survey Point Viewshed
- Proposed Layout
- Wind Turbine
 - Performance Tower
 - Collection Line
 - Access Road
- Permitted Layout
- Previous Wind Turbine
 - Previous Collection Line
 - Previous Access Road



Sheet 5 of 5



Prepared July 15, 2022
Basemap: NYSDOP "2020" orthoimagery map service.