

Figure 7. Survey Area A07

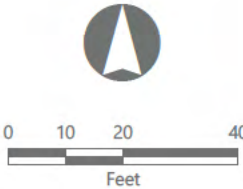


Heritage Wind Project

Town of Barre, Orleans County,
New York

***Supplemental Phase 1B
Archaeological Survey***

- Shovel Test
- No Cultural Material
 - Modern Material
- Shovel Testing
- Project Components
- 🗺️ Wind Turbine
 - - - Collection Line
 - Access Road
 - ▭ Facility Site



Prepared May 19, 2022
Basemap: NYSDOP "2020" orthoimagery map service

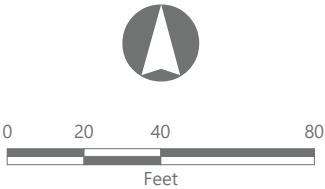
Figure 8. Survey Area A08

Heritage Wind Project

Town of Barre, Orleans County,
New York


*Supplemental Phase 1B
Archaeological Survey*

- Map-Documented Structure
- Map-Documented Structure Buffer
- Shovel Test
 - No Cultural Material
 - Historic-Period Artifact(s)
- Archaeological Site Boundary
- Pedestrian Survey
- Project Components
 - - - Collection Line
 - Facility Site



Prepared May 19, 2022
Basemap: NYSDOP "2020" orthoimagery map service

Figure 9. Survey Area A09

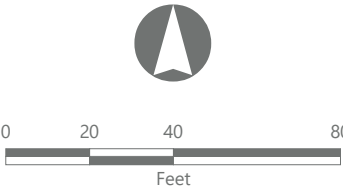


Heritage Wind Project

Town of Barre, Orleans County,
New York

*Supplemental Phase 1B
Archaeological Survey*

- Map-Documented Structure
- Map-Documented Structure Buffer
- Shovel Test
 - No Cultural Material
 - Historic-Period Artifact(s)
- Archaeological Site Boundary
- Observed Disturbance
 - ▨ Disturbed
 - ▨ Other
- Shovel Testing
- Project Components
 - - - Collection Line
 - Access Road
 - Facility Site



Prepared May 19, 2022
Basemap NYSDOP "2020" orthoimagery map service

Figure 10. Survey Area A10

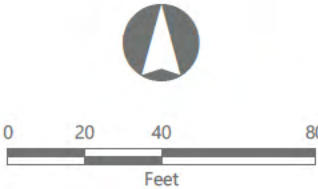


Heritage Wind Project

Town of Barre, Orleans County,
New York

Supplemental Phase 1B
Archaeological Survey

- Map-Documented Structure
- Map-Documented Structure Buffer
- Shovel Test
 - No Cultural Material
 - Modern Material
- Observed Disturbance
 - Disturbed
 - Other
- Shovel Testing
- Project Components
 - Access Road
 - Facility Site



Prepared May 19, 2022
Basemap: NYSDOP "2020" orthoimagery map service

Appendix B. Photolog

Sheet 1 of 11



Photo 1

Survey Area A.01
overview facing
north.




Photo 2

Overview of
16153 – J. Lumm
Site facing
southeast.

Heritage Wind Project (18PR01833)

Town of Barre, Orleans County, New York.

Supplemental Phase IB Archaeological Survey

Appendix B. Photolog

Sheet 2 of 11



Photo 3
Shovel test
A.01.001
representative
profile



Photo 4
Survey Area
A.02 overview
facing
northeast

Heritage Wind Project (18PR01833)

Town of Barre, Orleans County, New York.

Supplemental Phase IB Archaeological Survey

Appendix B. Photolog

Sheet 3 of 11



Photo 5

Shovel test
A.02.025
representative
profile.



Photo 6

Survey Area A.03
overview facing
north.

Heritage Wind Project (18PR01833)

Town of Barre, Orleans County, New York.

Supplemental Phase IB Archaeological Survey

Appendix B. Photolog

Sheet 4 of 11



Photo 7

Shovel test
A.03.002
representative
profile.



Photo 8

Survey Area A.04
(previously
disturbed)
overview facing
south.

Heritage Wind Project (18PR01833)

Town of Barre, Orleans County, New York.

Supplemental Phase IB Archaeological Survey

Appendix B. Photolog

Sheet 5 of 11



Photo 9

Survey Area A.05
overview
(previously
disturbed) facing
southeast.




Photo 10

Survey Area A.06
overview and
16153 – A. J.
Foster site
overview facing
west.

Heritage Wind Project (18PR01833)

Town of Barre, Orleans County, New York.

Supplemental Phase IB Archaeological Survey

Appendix B. Photolog

Sheet 6 of 11



Photo 11

Survey Area A.06
overview facing
southeast.



Photo 12

Shovel test
A.06.004
representative
profile.

Heritage Wind Project (18PR01833)

Town of Barre, Orleans County, New York.

Supplemental Phase IB Archaeological Survey

Appendix B. Photolog

Sheet 7 of 11



Photo 13

Survey Area A.07
overview facing
north.



Photo 14

Shovel test
A.07.001
representative
profile.

Heritage Wind Project (18PR01833)

Town of Barre, Orleans County, New York.

Supplemental Phase IB Archaeological Survey

Appendix B. Photolog

Sheet 8 of 11




Photo 15

Survey Area A.08
overview and
16153 – M. Hyde
Site overview
facing east.



Photo 16

Shovel test
A.08.003
representative
profile.

Heritage Wind Project (18PR01833)

Town of Barre, Orleans County, New York.

Supplemental Phase IB Archaeological Survey

Appendix B. Photolog

Sheet 9 of 11




Photo 17

Survey Area A.09
overview facing
west.



Photo 18

Shovel test
A.09.003
representative
profile.

Heritage Wind Project (18PR01833)

Town of Barre, Orleans County, New York.

Supplemental Phase IB Archaeological Survey

Appendix B. Photolog

Sheet 10 of 11

Photo 19

Barn south of Survey Area A.09 representing potential map documented structure.

**Photo 20**

Survey Area A.10 overview facing south.



Heritage Wind Project (18PR01833)

Town of Barre, Orleans County, New York.

Supplemental Phase IB Archaeological Survey

Appendix B. Photolog

Sheet 11 of 11



Photo 21

Shovel test
A.10.003
representative
profile and
inundation
encountered
during survey.

Heritage Wind Project (18PR01833)

Town of Barre, Orleans County, New York.

Supplemental Phase IB Archaeological Survey