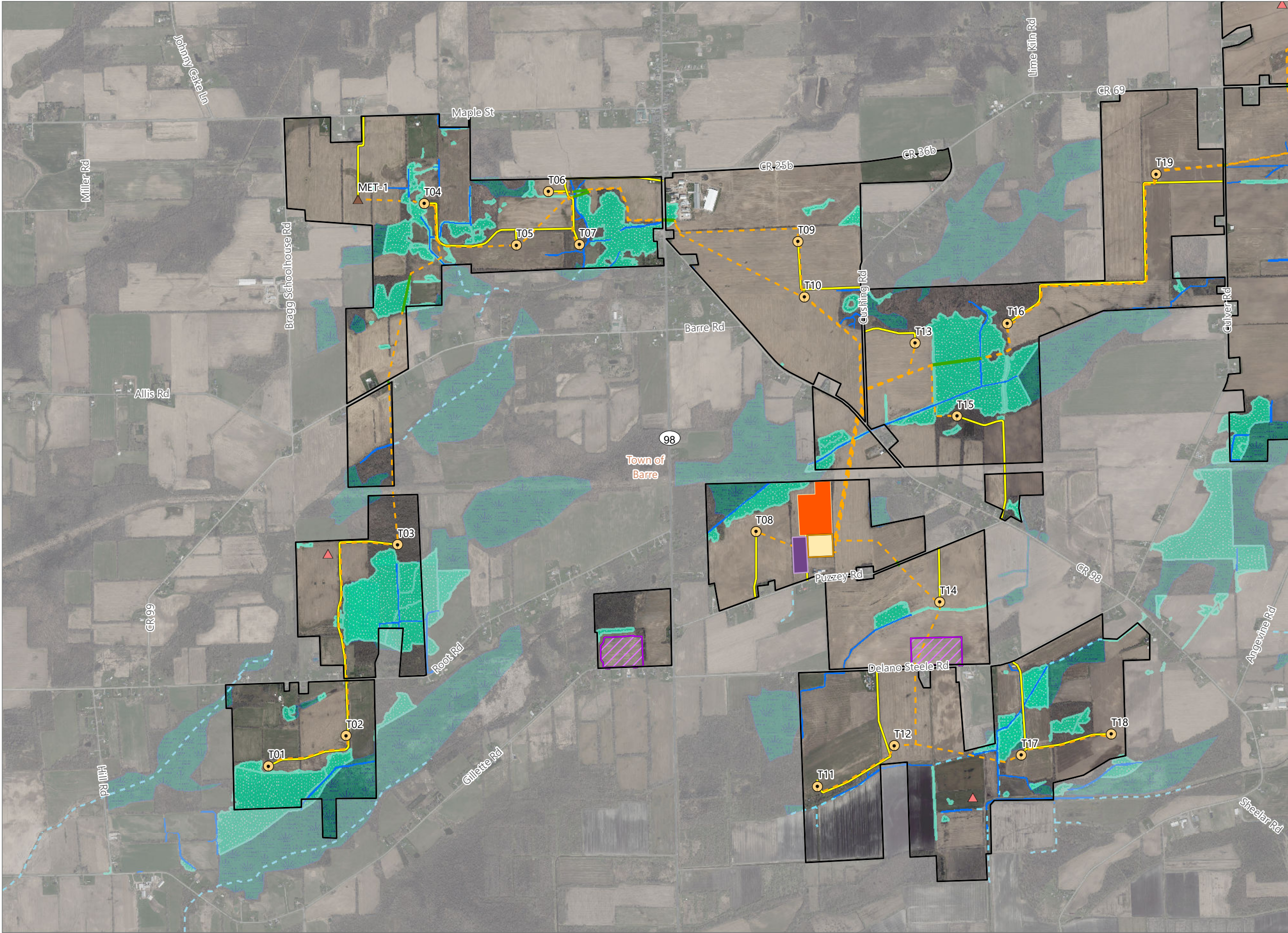


Figure 10. Delineated Wetlands and Streams

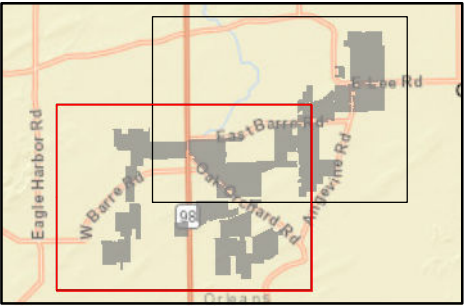


Heritage Wind Project

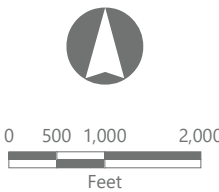
Town of Barre, Orleans County,
New York

**Permit Modification
Matter No. 21-00026**

- Wetlands and Streams
- Approximate Stream
 - Delineated Stream
 - Delineated Wetland
 - Approximate Wetlands
- Proposed Layout
- Wind Turbine
 - Met Tower
 - Performance Tower
 - Collection Line
 - Access Road
 - HDD Bore
 - Collection Substation
 - POI Substation
 - O&M Facility
 - Laydown Yard
 - Facility Site
 - Town Boundary

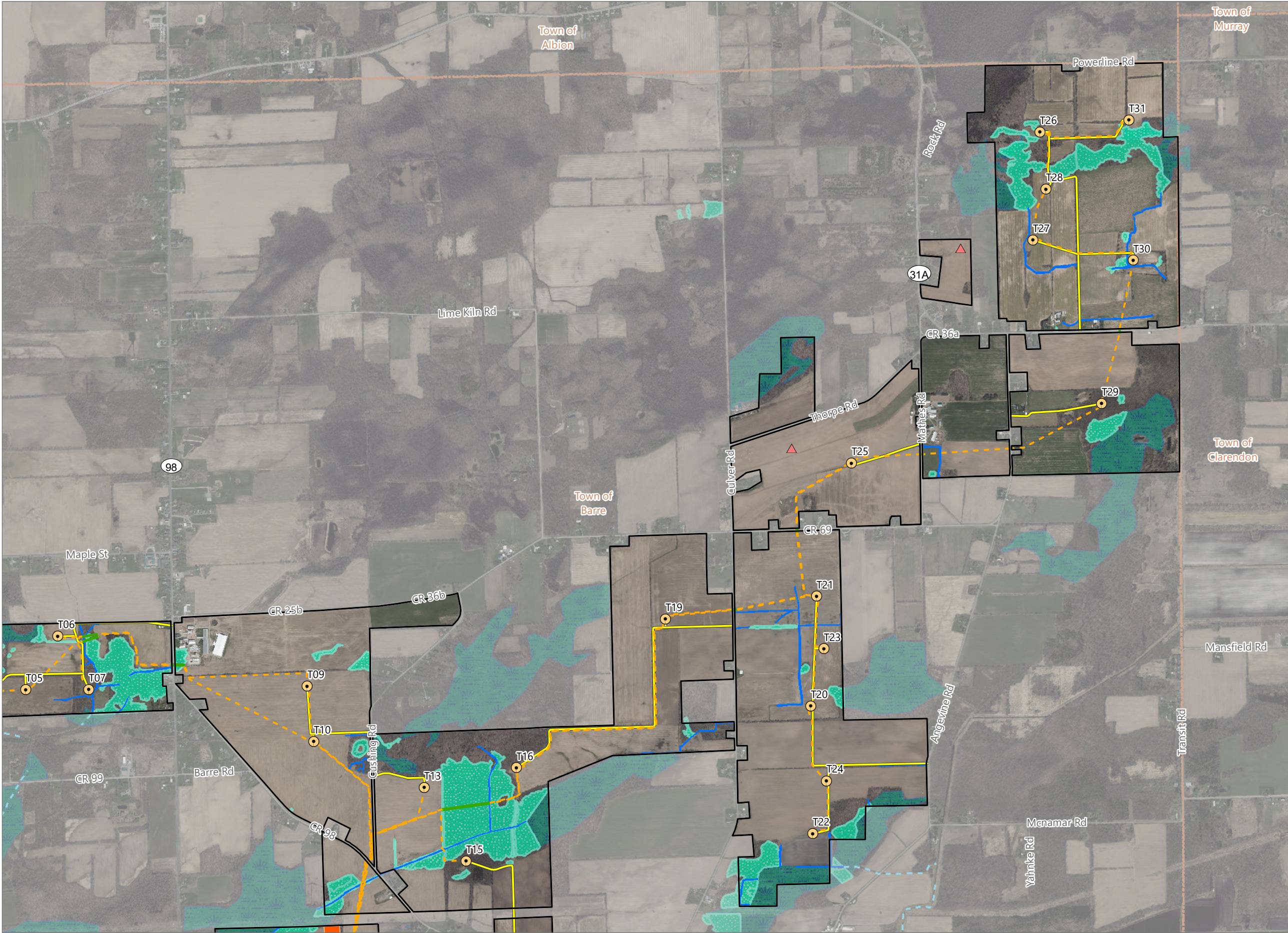


Sheet 1 of 2



Prepared July 15, 2022
Basemap: NYSDOP "2020" orthoimagery map service

Figure 10. Delineated Wetlands and Streams

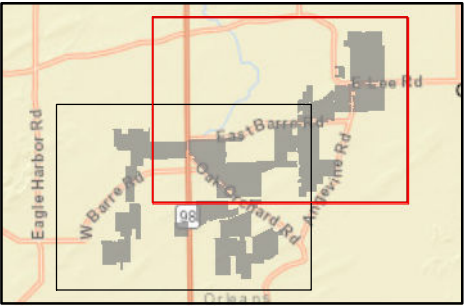


Heritage Wind Project

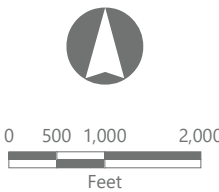
Town of Barre, Orleans County,
New York

Permit Modification
Matter No. 21-00026

- Wetlands and Streams
- Approximate Stream
 - Delineated Stream
 - Delineated Wetland
 - Approximate Wetlands
- Proposed Layout
- Wind Turbine
 - Performance Tower
 - Collection Line
 - Access Road
 - HDD Bore
 - POI Substation
 - Facility Site
 - Town Boundary



Sheet 2 of 2



Prepared July 15, 2022
Basemap: NYSDOP "2020" orthoimagery map service